



# Meridian Solar Farm

EN010169

Volume 6

Environmental Statement

6.3 ES Appendix 8-2:  
Historic Environment  
Desk Based Assessment -  
Appendix D.1 - Part 2

APFP Regulation 5(2)(a)

Infrastructure Planning (Applications:  
Prescribed Forms and Procedure)  
Regulations 2009

March 2026


526800

527000

315200

315200

315000

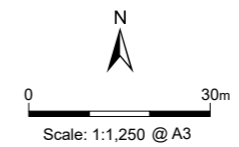
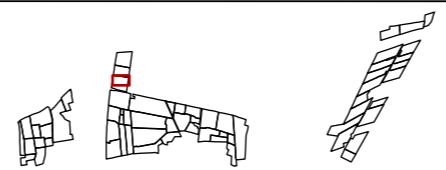



Contains OS data © Crown Copyright and database right 2025  
Contains data from OS Zoomstack

Ordnance Survey data: Crown Copyright. License no. 0100031673

Processed Gradiometer Data – Greyscale Plot - Detailed

Figure 5.27



Drawing Number: 05/40648/GEO/5.27	
Created by: AC	Date: 18/06/2025
Checked by: SO	Date: 18/06/2025
Approved by: SO	Date: 18/06/2025

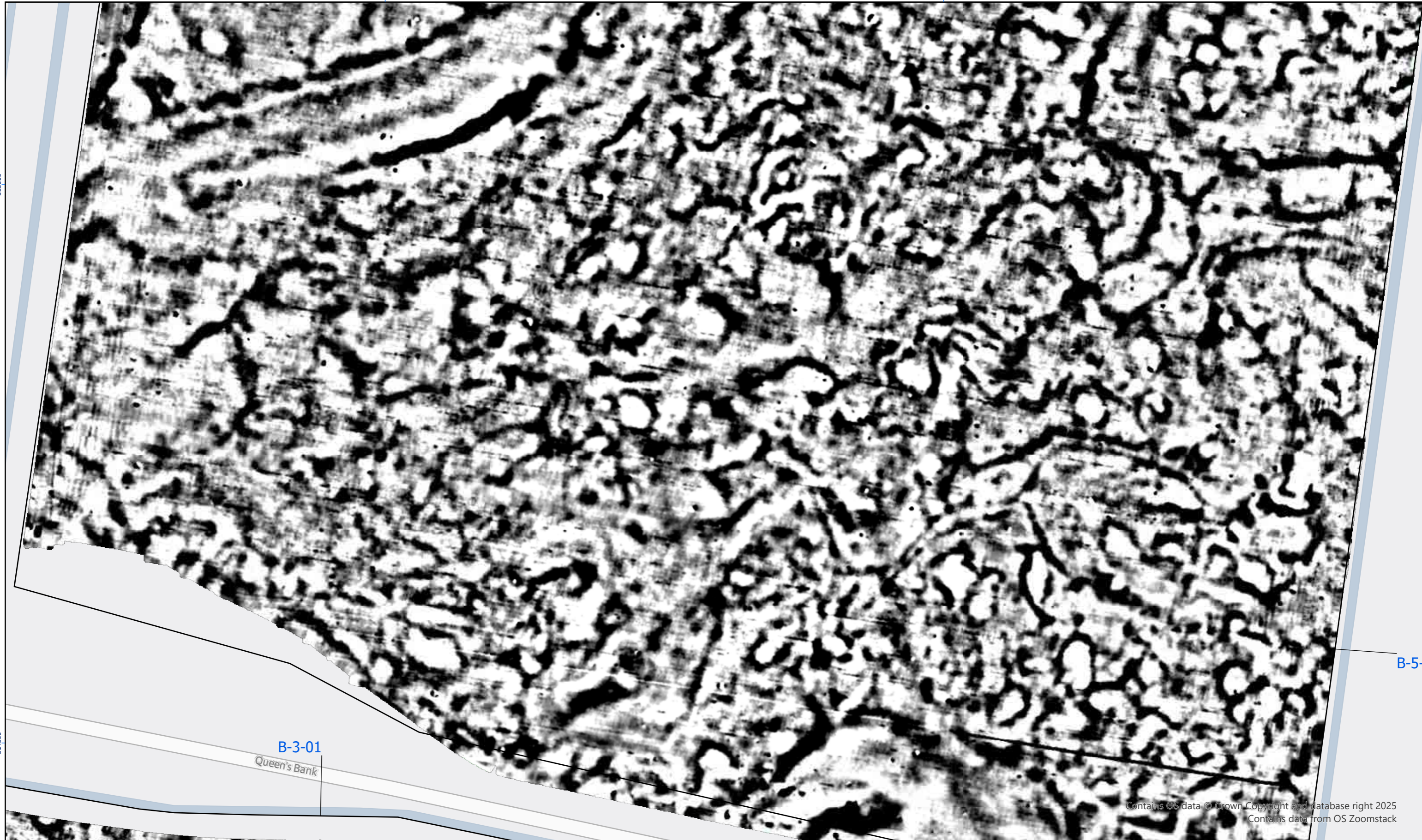


526800

527000

315000

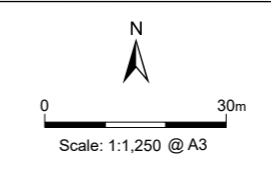
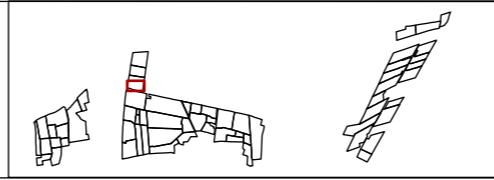
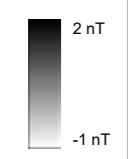
314800



Contains OS data © Crown Copyright and database right 2025  
Contains data from OS Zoomstack

Processed Gradiometer Data – Greyscale Plot - Detailed

Figure 5.28



Drawing Number: 05/40648/GEO/5.28	
Created by: AC	Date: 18/06/2025
Checked by: SO	Date: 18/06/2025
Approved by: SO	Date: 18/06/2025



B-5-3  
Ordnance Survey data: Crown Copyright. License no. 010003163


526600

526800

527000

314800

314600



Queen's Bank

Queen's Bank  
B-5-3

B-3-01

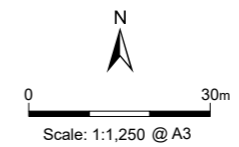
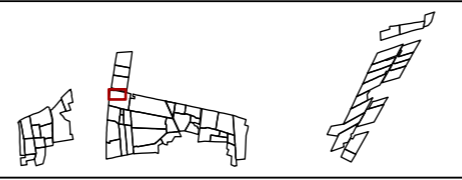

Crowland Bypass

A16

Contains OS data © Crown Copyright and database right 2025  
Contains data from OS Zoomstack

Processed Gradiometer Data – Greyscale Plot - Detailed

Figure  
5.29




Drawing Number: 05/40648/GEO/5.29	
Created by: AC	Date: 18/06/2025
Checked by: SO	Date: 18/06/2025
Approved by: SO	Date: 18/06/2025



52600

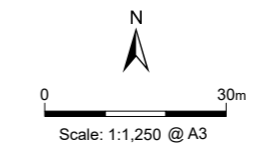
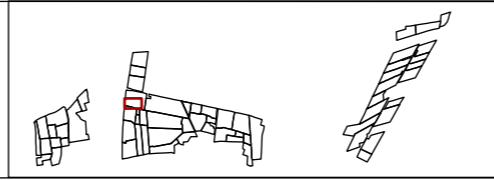

526800

527000



Processed Gradiometer Data – Greyscale Plot - Detailed

Figure  
5.30



Drawing Number: 05/40648/GEO/5.30	
Created by: AC	Date: 18/06/2025
Checked by: SO	Date: 18/06/2025
Approved by: SO	Date: 18/06/2025




Contains OS data © Crown Copyright and database right 2025  
Contains data from OS Zoomstack

526600

526800

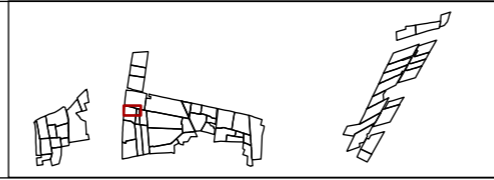
527000



Contains OS data © Crown Copyright and database right 2025  
Contains data from OS Zoomstack

Processed Gradiometer Data – Greyscale Plot - Detailed

Figure 5.31



Scale: 1:1,250 @ A3

Drawing Number: 05/40648/GEO/5.31	
Created by: AC	Date: 18/06/2025
Checked by: SO	Date: 18/06/2025
Approved by: SO	Date: 18/06/2025



526600

526800

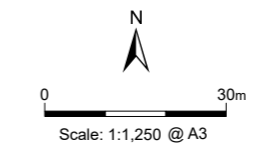
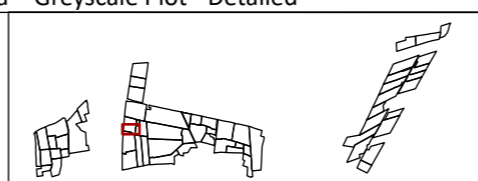

527000



Contains OS data © Crown Copyright and database right 2025  
Contains data from OS Zoomstack

Processed Gradiometer Data – Greyscale Plot - Detailed

Figure 5.32



Drawing Number: 05/40648/GEO/5.32	
Created by: AC	Date: 18/06/2025
Checked by: SO	Date: 18/06/2025
Approved by: SO	Date: 18/06/2025



526600

526800

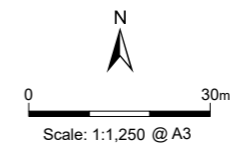
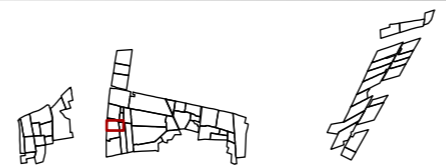

527000



Contains OS data © Crown Copyright and database right 2025  
Contains data from OS Zoomstack

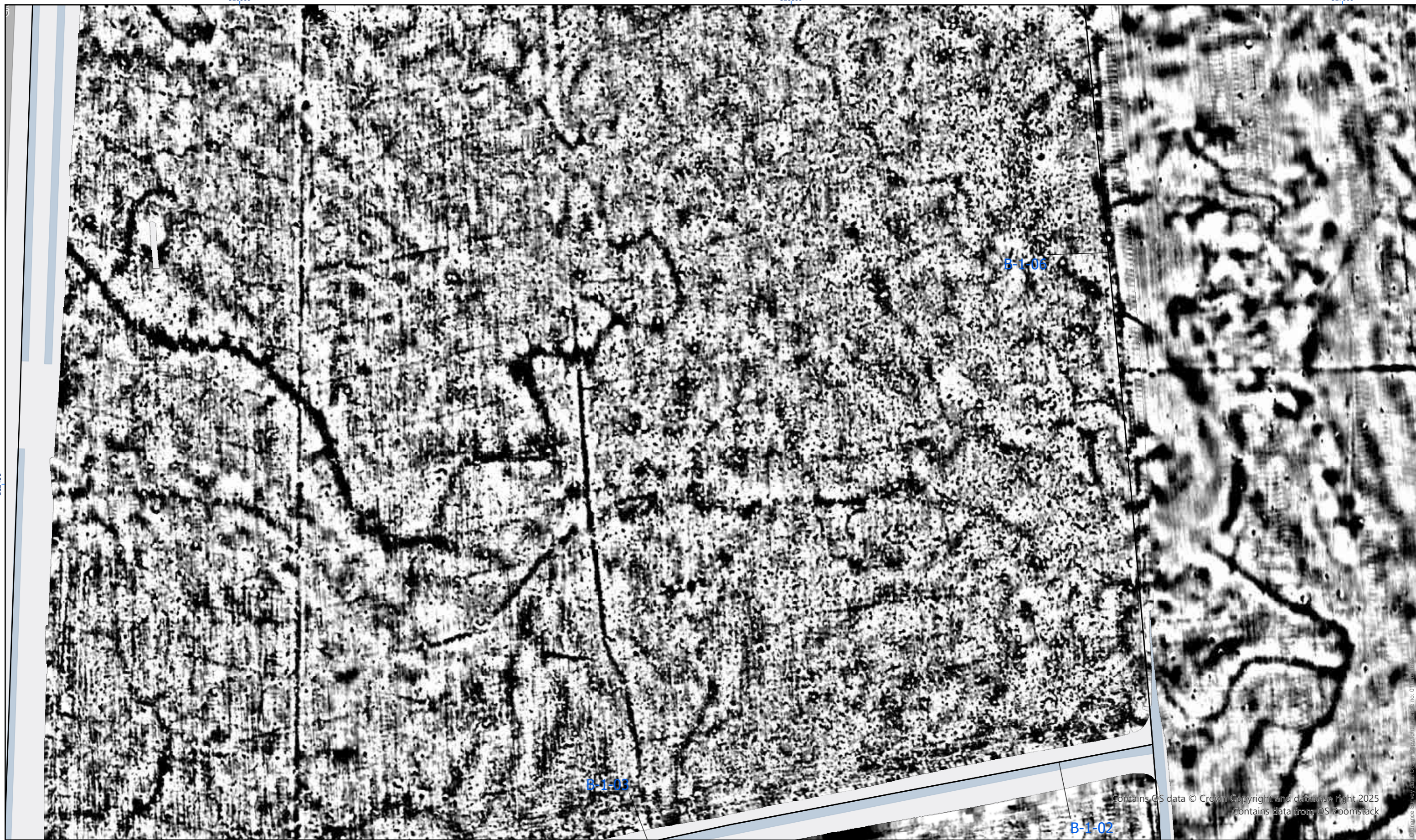
Processed Gradiometer Data – Greyscale Plot - Detailed

Figure 5.33



Drawing Number: 05/40648/GEO/5.33	
Created by: AC	Date: 18/06/2025
Checked by: SO	Date: 18/06/2025
Approved by: SO	Date: 18/06/2025

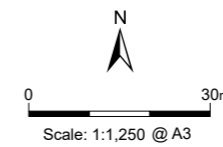





Contains OS data © Crown Copyright and database right 2025  
Contains data from OS Zoomstack

Processed Gradiometer Data – Greyscale Plot - Detailed

Figure 5.34



Drawing Number: 05/40648/GEO/5.34	
Created by: AC	Date: 18/06/2025
Checked by: SO	Date: 18/06/2025
Approved by: SO	Date: 18/06/2025



526600

526800

527000

B-1-03

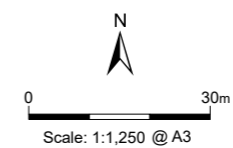
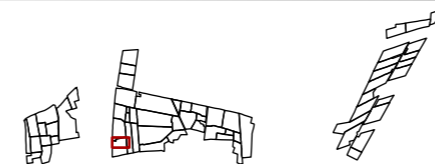

B-1-02

B-1-06

Contains OS data © Crown Copyright and database right 2025  
Contains data from OS Zoomstack

Processed Gradiometer Data – Greyscale Plot - Detailed

Figure 5.35



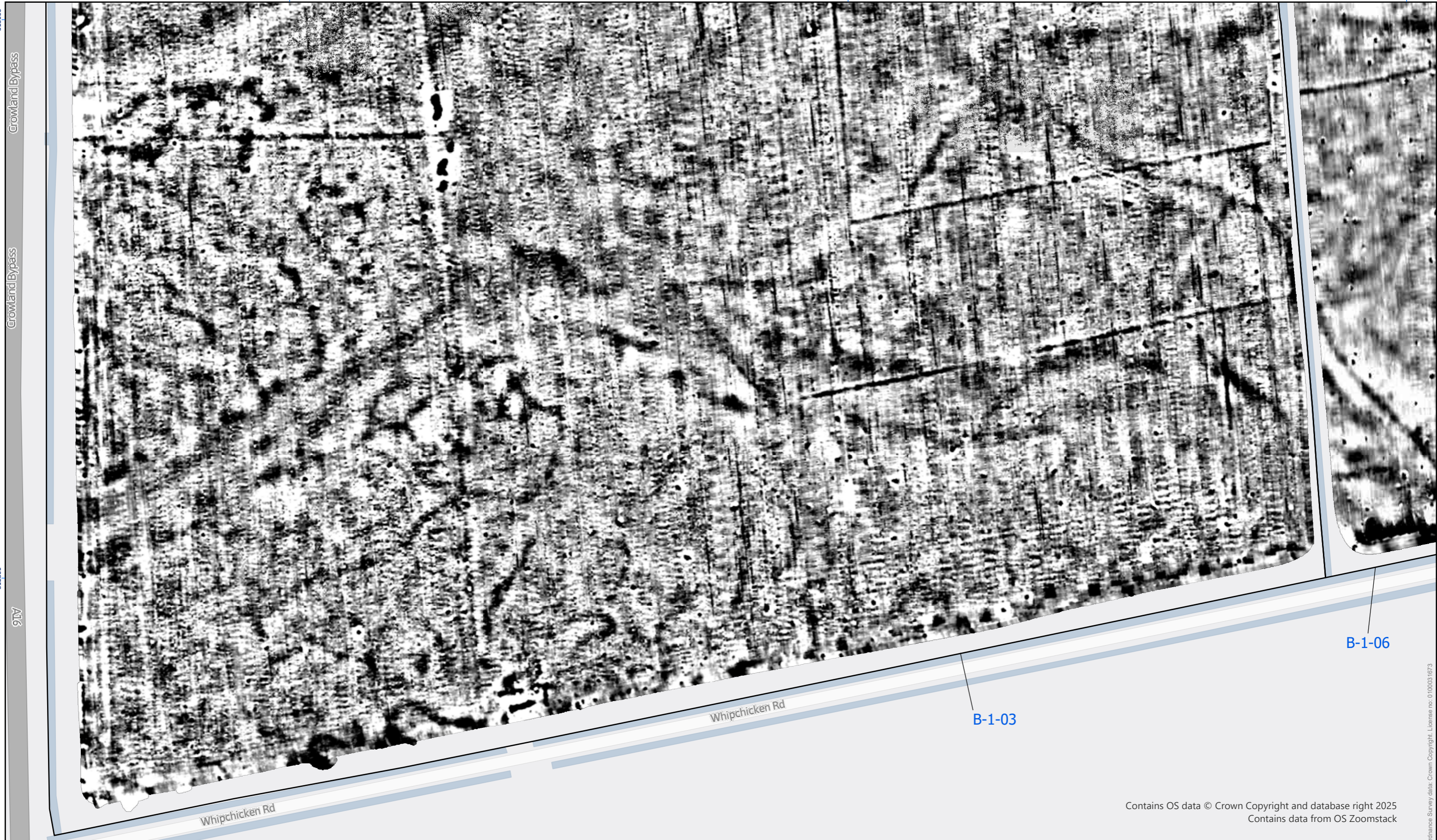
Drawing Number: 05/40648/GEO/5.35	
Created by: AC	Date: 18/06/2025
Checked by: SO	Date: 18/06/2025
Approved by: SO	Date: 18/06/2025



526600

526800

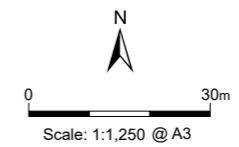
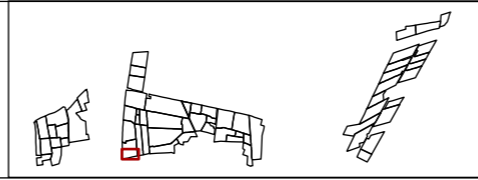

527000



Contains OS data © Crown Copyright and database right 2025  
Contains data from OS Zoomstack

Processed Gradiometer Data – Greyscale Plot - Detailed

Figure 5.36

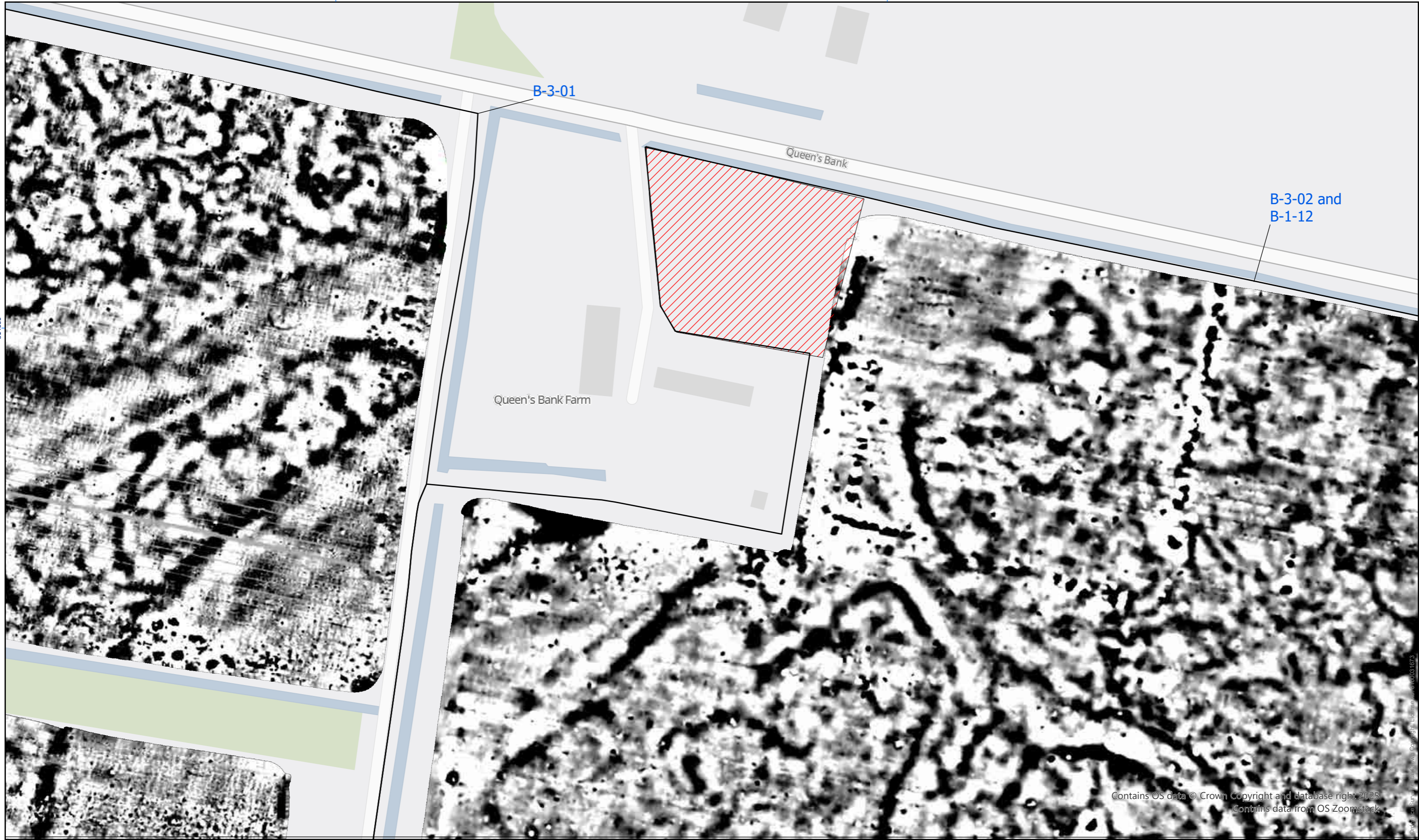


Drawing Number: 05/40648/GEO/5.36	
Created by: AC	Date: 18/06/2025
Checked by: SO	Date: 18/06/2025
Approved by: SO	Date: 18/06/2025



527200

527400



Queen's Bank Farm

B-3-01

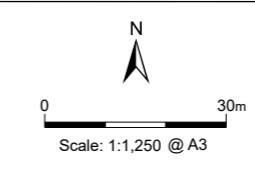
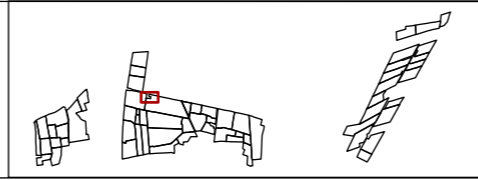
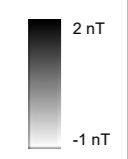
Queen's Bank

B-3-02 and B-1-12

Contains OS data © Crown Copyright and database right 2025  
Contains data from OS Zoomstack

Processed Gradiometer Data – Greyscale Plot - Detailed

Figure 5.37




Drawing Number: 05/40648/GEO/5.37	
Created by: AC	Date: 18/06/2025
Checked by: SO	Date: 18/06/2025
Approved by: SO	Date: 18/06/2025



527200

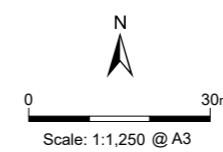
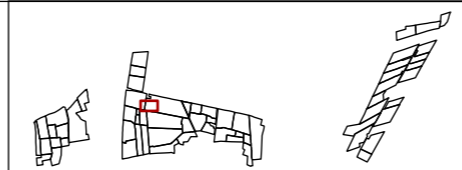

527400



Contains OS data © Crown Copyright and database right 2025  
Contains data from OS Zoomstack

Processed Gradiometer Data – Greyscale Plot - Detailed

Figure 5.38

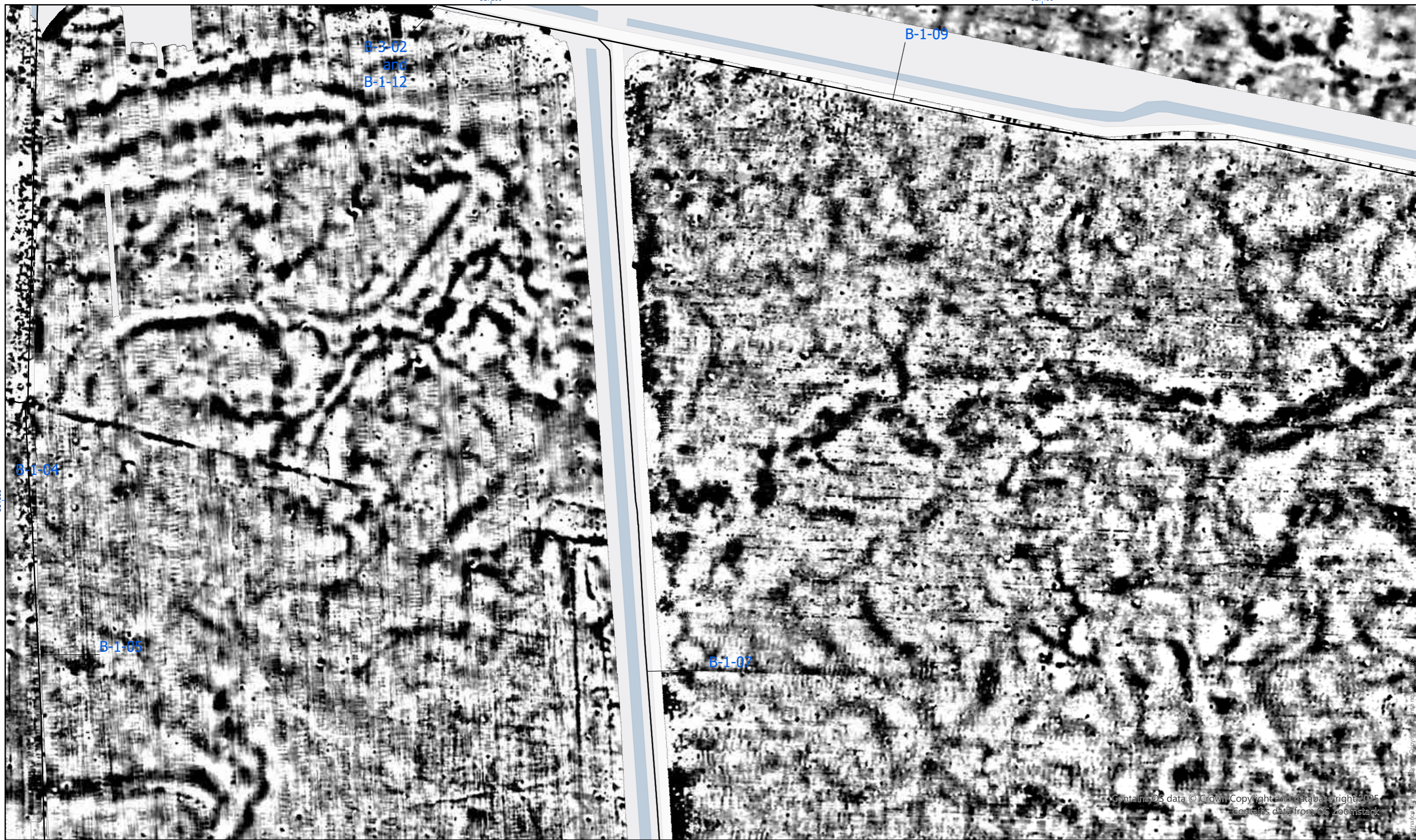


Drawing Number: 05/40648/GEO/5.38	
Created by: AC	Date: 18/06/2025
Checked by: SO	Date: 18/06/2025
Approved by: SO	Date: 18/06/2025



527200

527400



Contains OS data © Crown Copyright and database right 2025  
Contains data from OS Zoomstack

Processed Gradiometer Data – Greyscale Plot - Detailed

<p>Figure 5.39</p>		<p>Scale: 1:1,250 @ A3</p>	<p>Drawing Number: 05/40648/GEO/5.39</p>	
			<p>Created by: AC      Date: 18/06/2025</p>	
			<p>Checked by: SO      Date: 18/06/2025</p>	
			<p>Approved by: SO      Date: 18/06/2025</p>	

527200

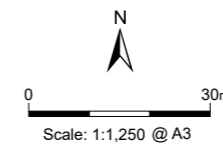

527400



Contains OS data © Crown Copyright and database right 2025  
Contains data from OS Zoomstack


Processed Gradiometer Data – Greyscale Plot - Detailed

Figure 5.40



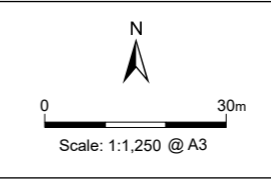
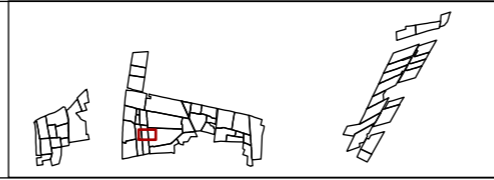
Drawing Number: 05/40648/GEO/5.40	
Created by: AC	Date: 18/06/2025
Checked by: SO	Date: 18/06/2025
Approved by: SO	Date: 18/06/2025





Processed Gradiometer Data – Greyscale Plot - Detailed


Figure 5.41



Drawing Number: 05/40648/GEO/5.41	
Created by: AC	Date: 18/06/2025
Checked by: SO	Date: 18/06/2025
Approved by: SO	Date: 18/06/2025



Contains OS data © Crown Copyright and database right 2025  
 Contains data from OS Zoomstack

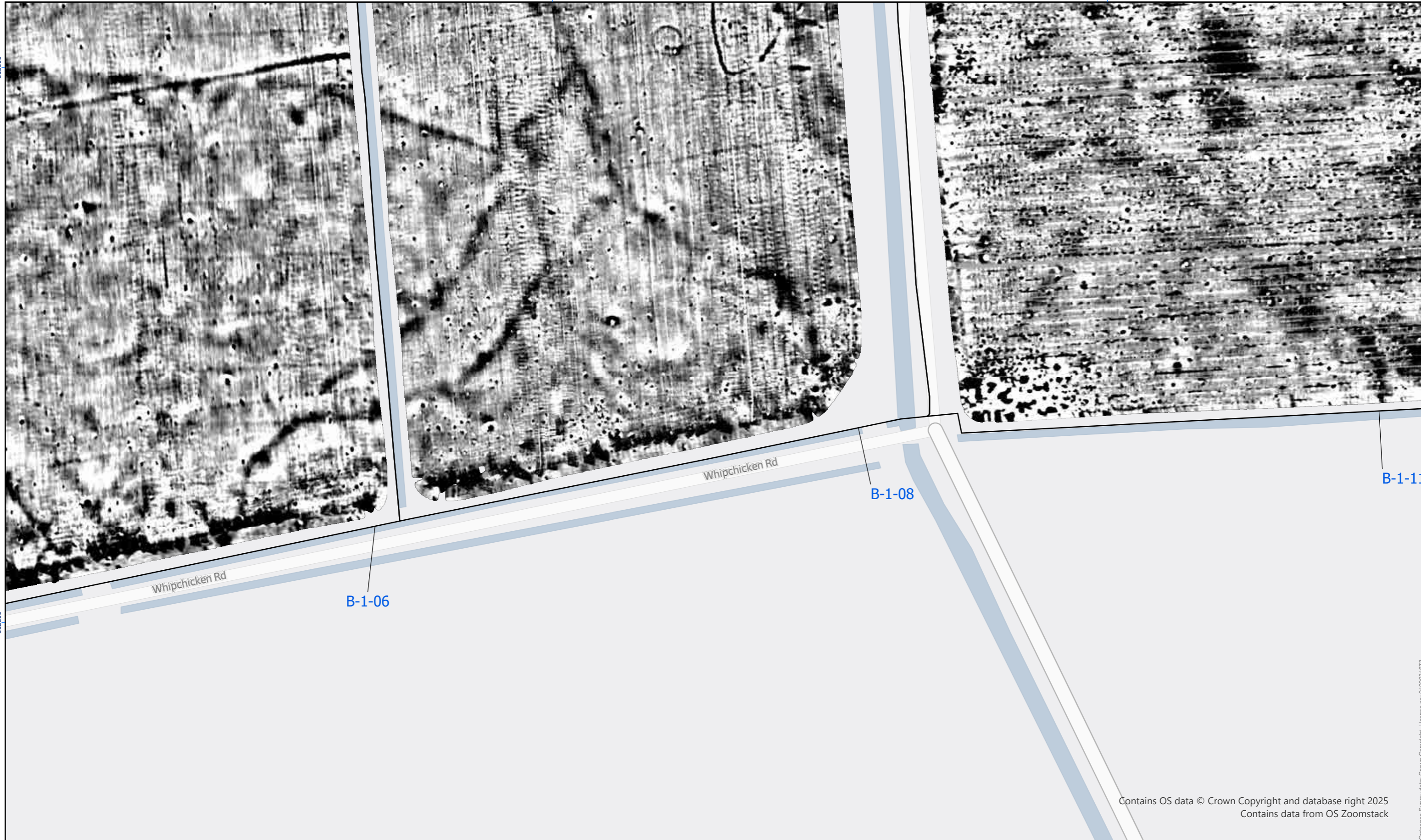


Processed Gradiometer Data – Greyscale Plot - Detailed

<p>Figure 5.42</p>		<p>Scale: 1:1,250 @ A3</p>	<p>Drawing Number: 05/40648/GEO/5.42</p>	
			<p>Created by: AC      Date: 18/06/2025</p>	
			<p>Checked by: SO      Date: 18/06/2025</p>	
			<p>Approved by: SO      Date: 18/06/2025</p>	

527200

527400



Contains OS data © Crown Copyright and database right 2025  
Contains data from OS Zoomstack

Processed Gradiometer Data – Greyscale Plot - Detailed

<p>Figure 5.43</p>		<p>Scale: 1:1,250 @ A3</p>	<p>Drawing Number: 05/40648/GEO/5.43</p>	
			<p>Created by: AC      Date: 18/06/2025</p>	
			<p>Checked by: SO      Date: 18/06/2025</p>	
			<p>Approved by: SO      Date: 18/06/2025</p>	

Ordnance Survey data: Crown Copyright. License no. 0100031673

527600

527800

528000

Jalna

Queen's Bank

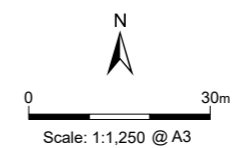

B-3-02 and  
B-1-12

Queen's Bank

Contains OS data © Crown Copyright and database right 2025  
Contains data from OS Zoomstack

Processed Gradiometer Data – Greyscale Plot - Detailed

Figure  
5.44



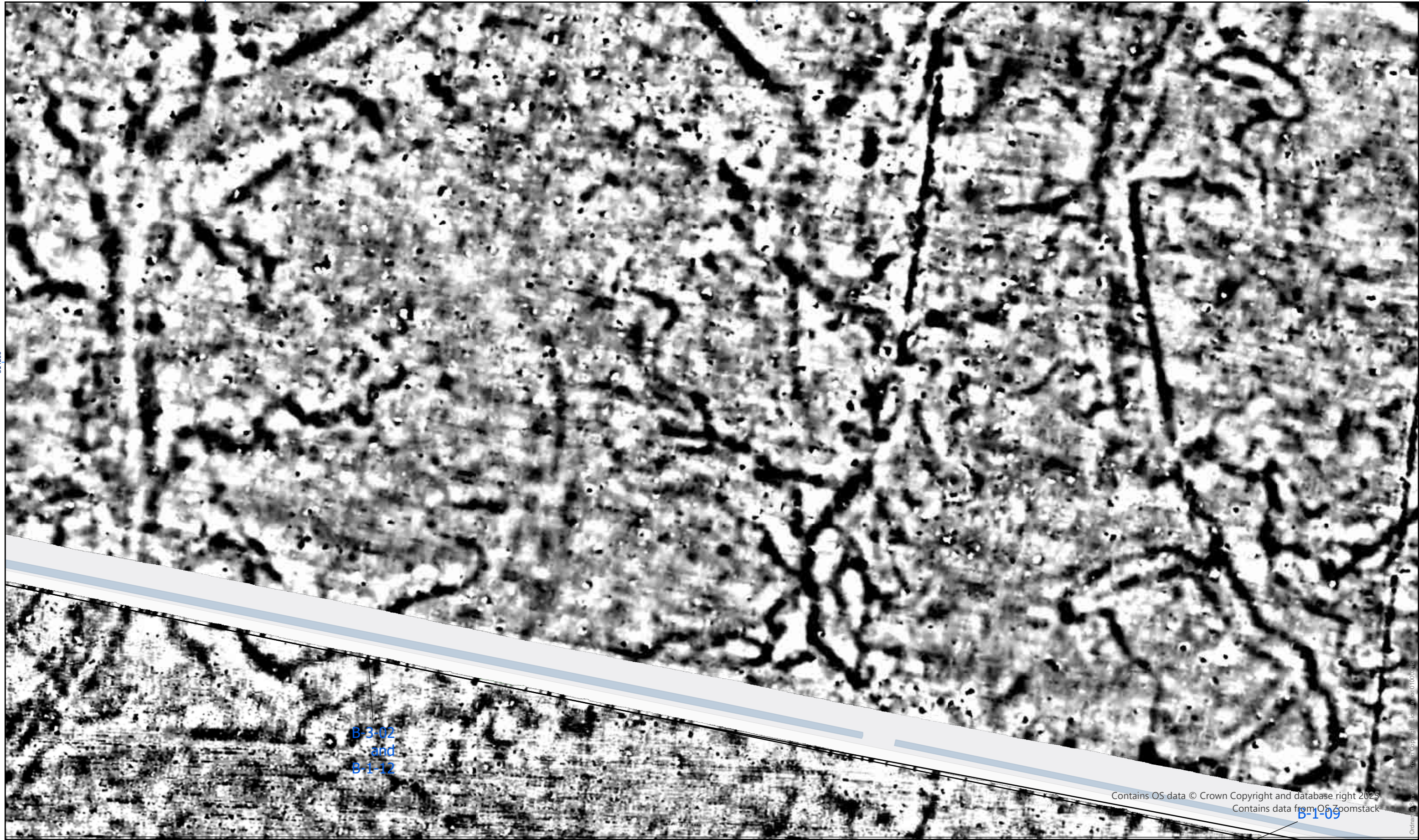
Drawing Number: 05/40648/GEO/5.44	
Created by: AC	Date: 18/06/2025
Checked by: SO	Date: 18/06/2025
Approved by: SO	Date: 18/06/2025



527600

527800

528000



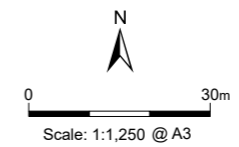
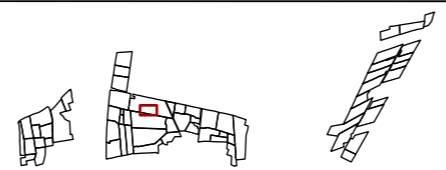

B-3-02  
and  
B-1-12

Contains OS data © Crown Copyright and database right 2025  
Contains data from OS Zoomstack

B-1-09

Processed Gradiometer Data – Greyscale Plot - Detailed

Figure  
5.45



Drawing Number: 05/40648/GEO/5.45	
Created by: AC	Date: 18/06/2025
Checked by: SO	Date: 18/06/2025
Approved by: SO	Date: 18/06/2025




527600

527800

528000

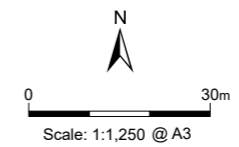
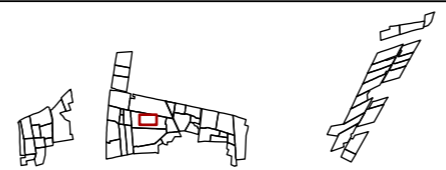

B-3-02 and  
B-1-12



Contains OS data © Crown Copyright and database right 2025  
Contains data from OS Zoomstack

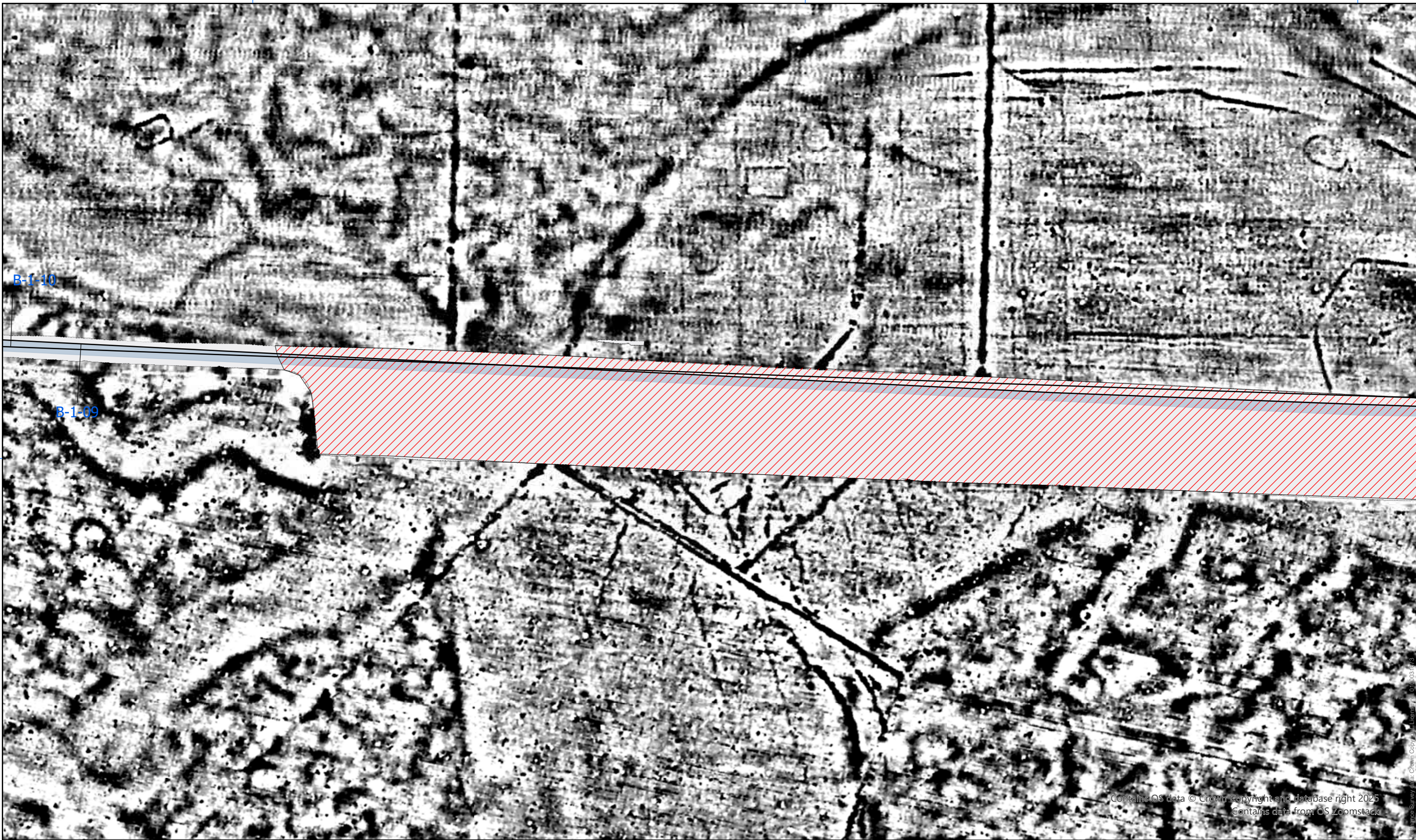
Processed Gradiometer Data – Greyscale Plot - Detailed

Figure  
5.46



Drawing Number: 05/40648/GEO/5.46	
Created by: AC	Date: 18/06/2025
Checked by: SO	Date: 18/06/2025
Approved by: SO	Date: 18/06/2025

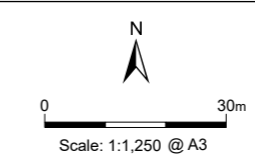
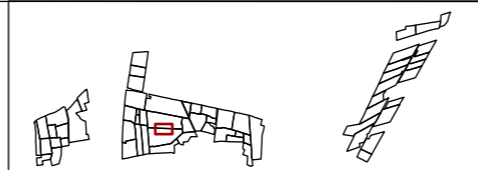
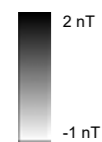




Contains OS data © Crown Copyright and database right 2025  
Contains data from OS Zoomstack

Processed Gradiometer Data – Greyscale Plot - Detailed

Figure 5.47



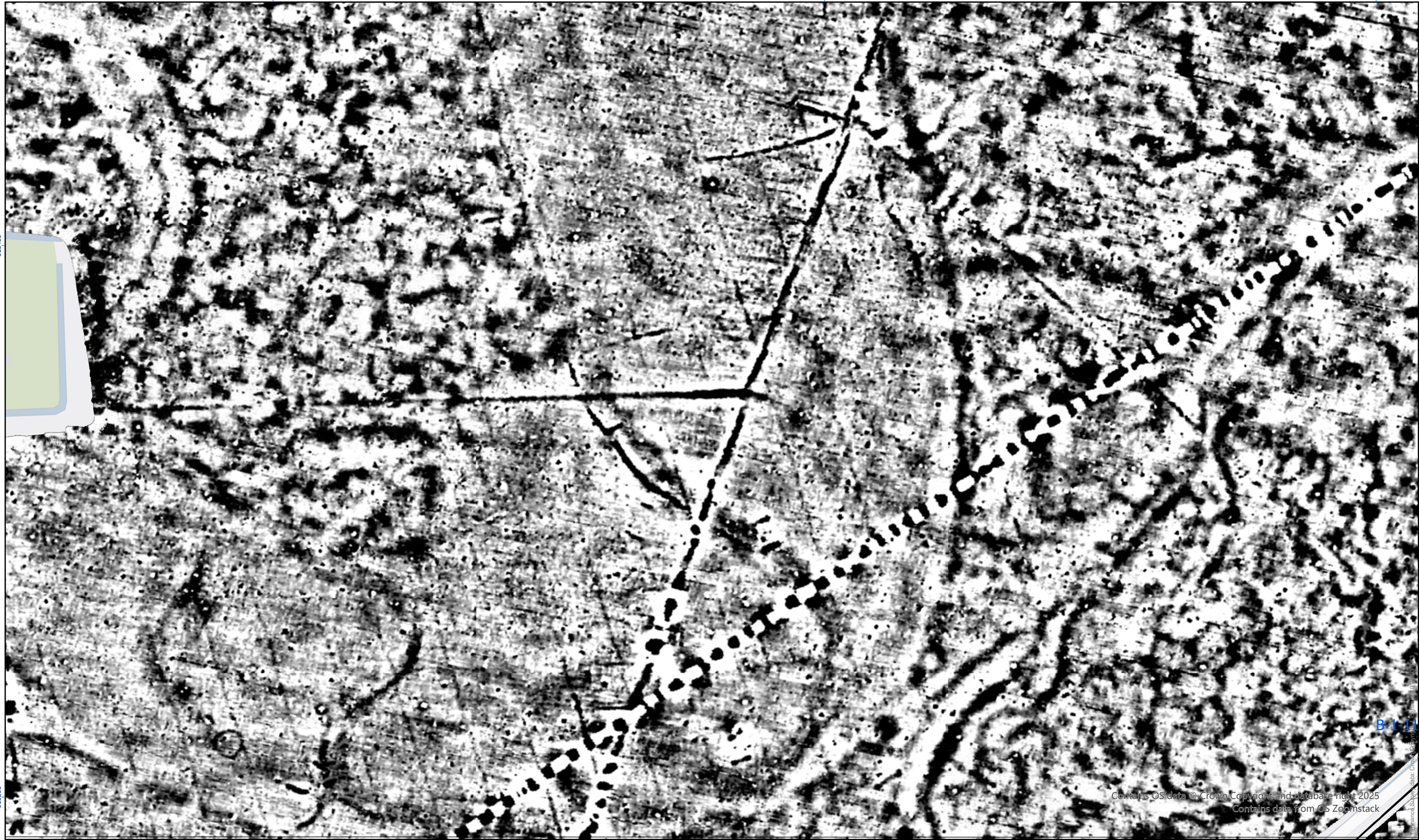

Drawing Number: 05/40648/GEO/5.47	
Created by: AC	Date: 18/06/2025
Checked by: SO	Date: 18/06/2025
Approved by: SO	Date: 18/06/2025



527600

527800

528000

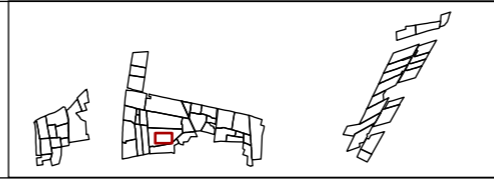


B-1-1

Contains OS data © Crown Copyright and database right 2025  
Contains data from OS Zoomstack

Processed Gradiometer Data – Greyscale Plot - Detailed

Figure 5.48



Scale: 1:1,250 @ A3

Drawing Number: 05/40648/GEO/5.48	
Created by: AC	Date: 18/06/2025
Checked by: SO	Date: 18/06/2025
Approved by: SO	Date: 18/06/2025



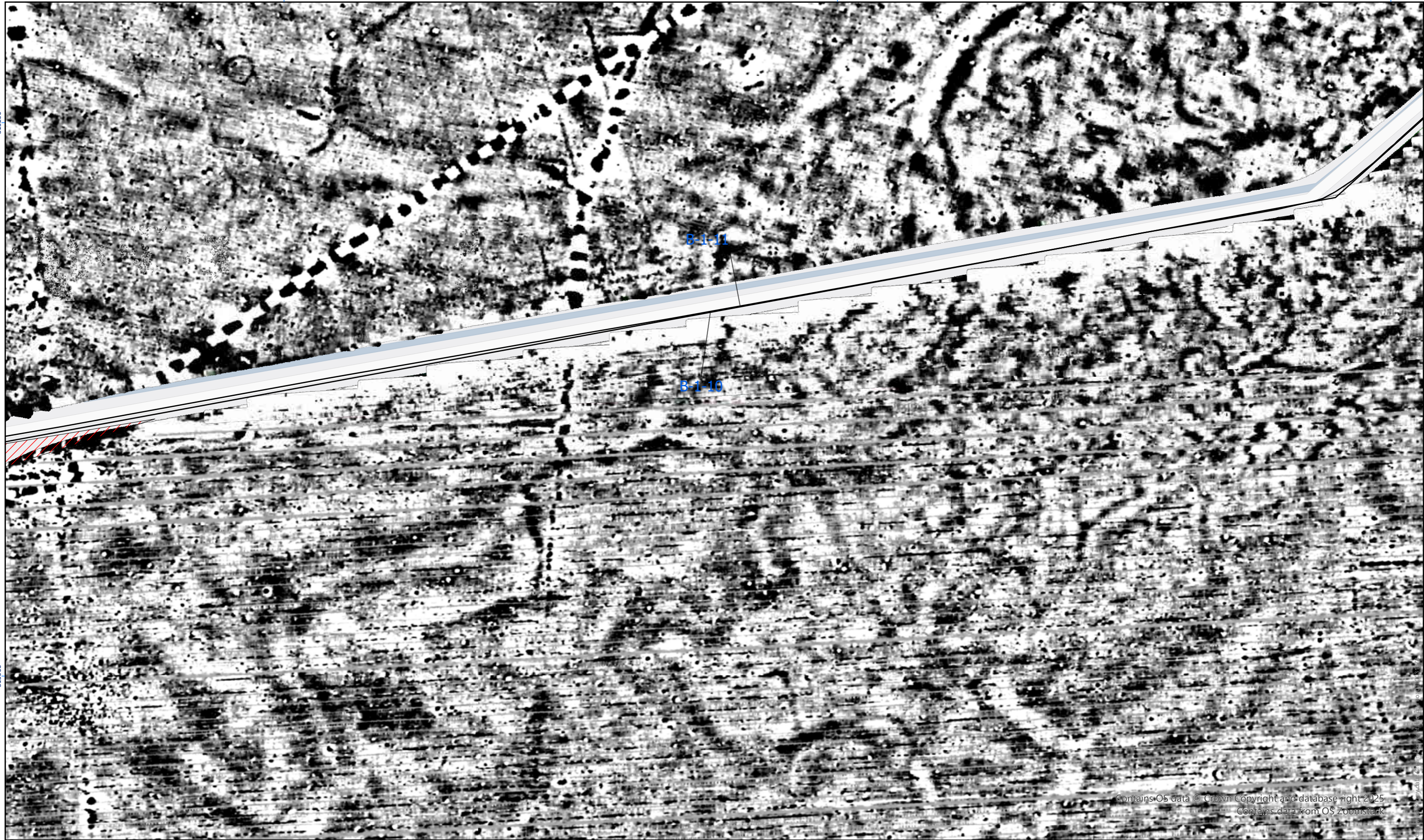
527600

527800

528000

313200

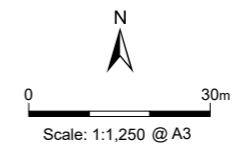
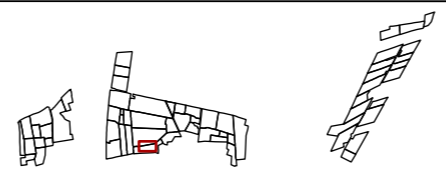

313000



Contains OS data © Crown Copyright and database right 2025  
Contains data from OS Zoomstack

Processed Gradiometer Data – Greyscale Plot - Detailed

Figure 5.49




Drawing Number: 05/40648/GEO/5.49	
Created by: AC	Date: 18/06/2025
Checked by: SO	Date: 18/06/2025
Approved by: SO	Date: 18/06/2025



527600

527800

528000

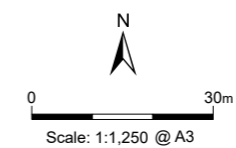
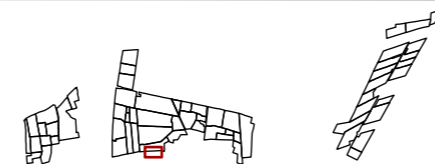



B-1-11

Contains OS data © Crown Copyright and database right 2025  
Contains data from OS Zoomstack

Processed Gradiometer Data – Greyscale Plot - Detailed

Figure  
5.50

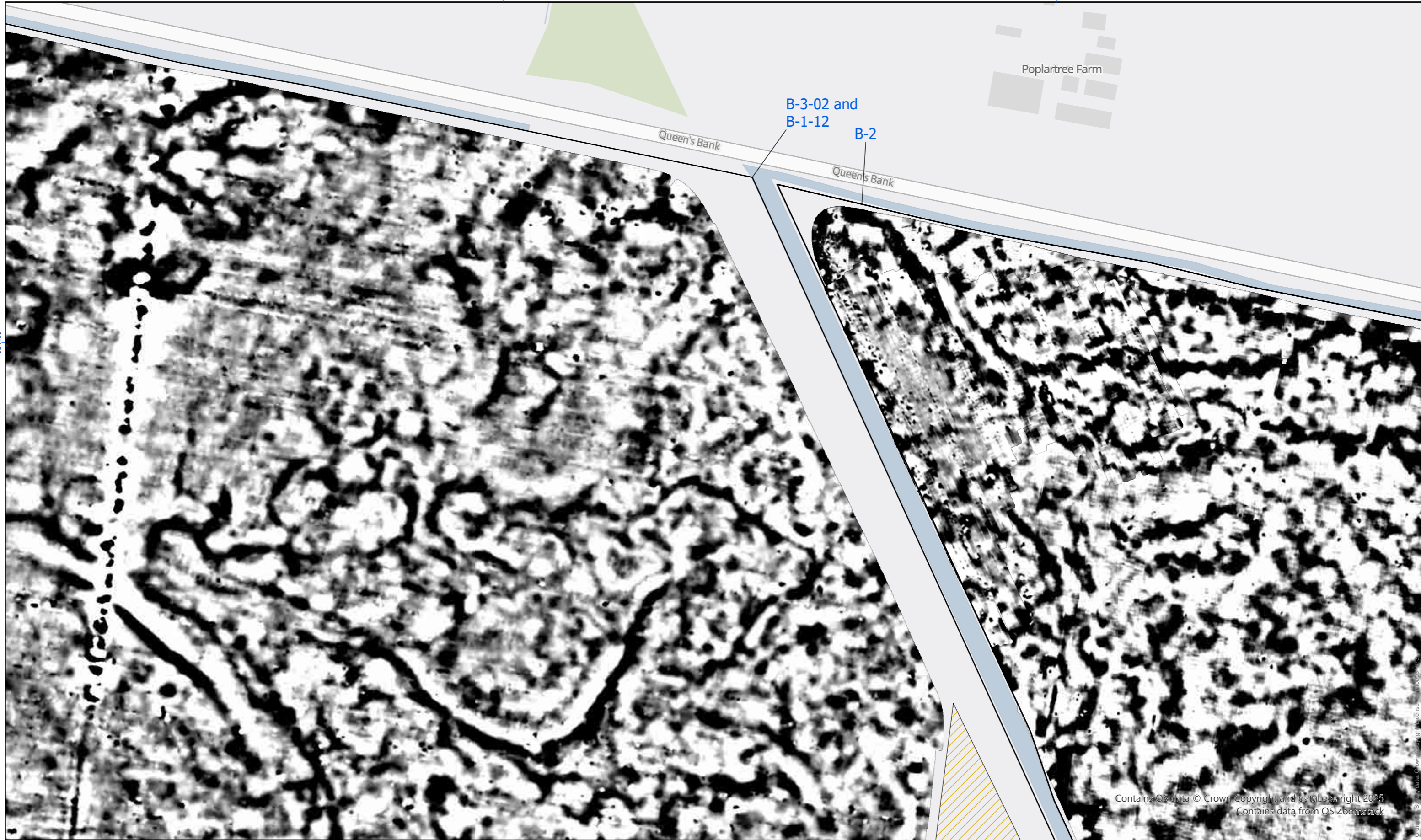


Drawing Number: 05/40648/GEO/5.50	
Created by: AC	Date: 18/06/2025
Checked by: SO	Date: 18/06/2025
Approved by: SO	Date: 18/06/2025



528200

528400



Contains OS data © Crown Copyright and database right 2025  
Contains data from OS Zoomstack

Processed Gradiometer Data – Greyscale Plot - Detailed

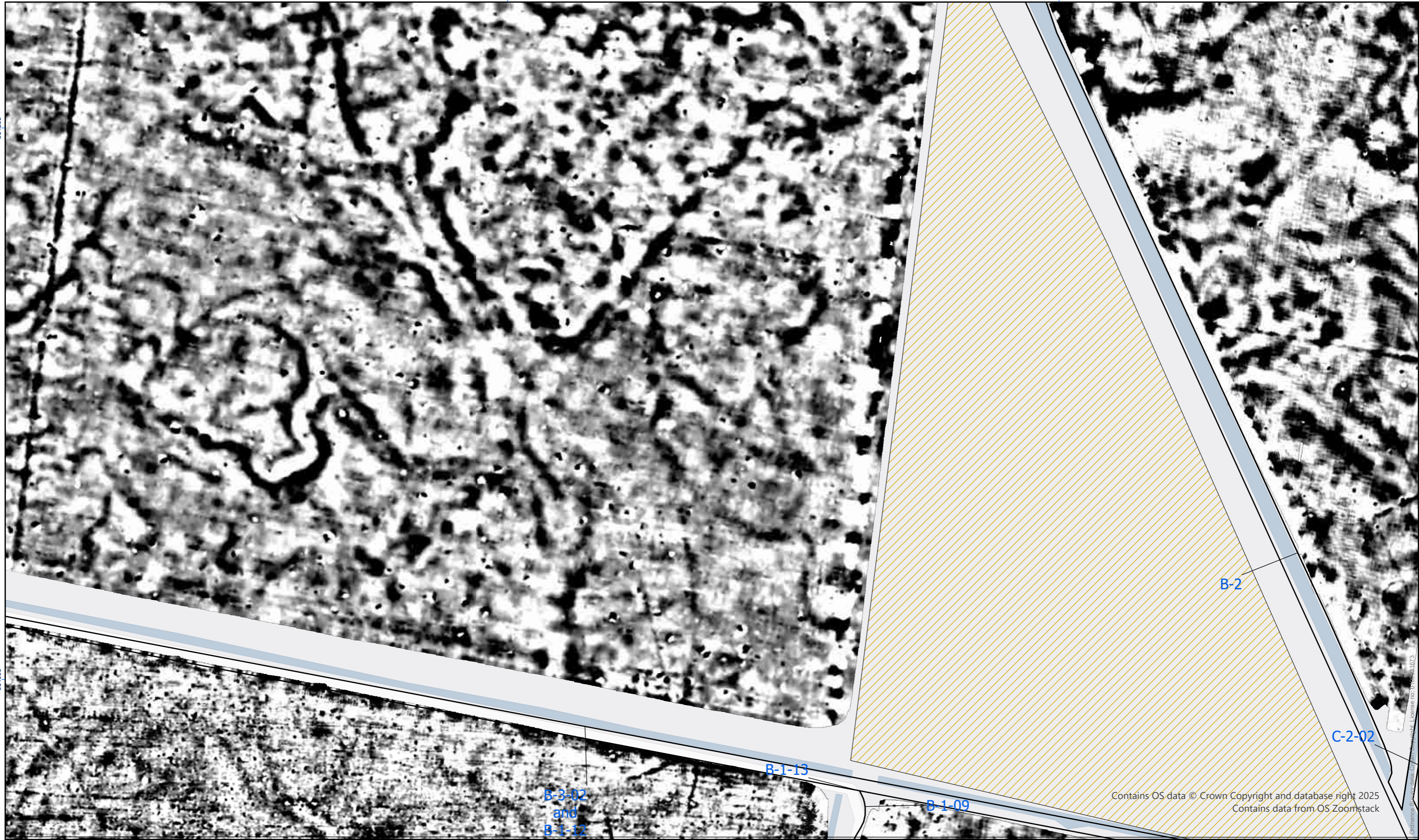
<p>Figure 5.51</p>		<p>Scale: 1:1,250 @ A3</p>	<p>Drawing Number: 05/40648/GEO/5.51</p>	
			<p>Created by: AC      Date: 18/06/2025</p>	
			<p>Checked by: SO      Date: 18/06/2025</p>	
			<p>Approved by: SO      Date: 18/06/2025</p>	

528200

528400

314200

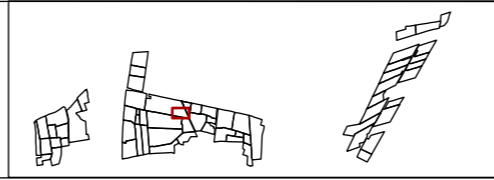
314000



Contains OS data © Crown Copyright and database right 2025  
Contains data from OS Zoomstack

Processed Gradiometer Data – Greyscale Plot - Detailed

Figure 5.52



Scale: 1:1,250 @ A3

Drawing Number: 05/40648/GEO/5.52	
Created by: AC	Date: 18/06/2025
Checked by: SO	Date: 18/06/2025
Approved by: SO	Date: 18/06/2025



528200

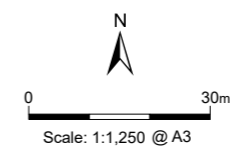

528400



Contains OS data © Crown Copyright and database right 2025  
Contains data from OS Zoomstack

Processed Gradiometer Data – Greyscale Plot - Detailed

Figure 5.53



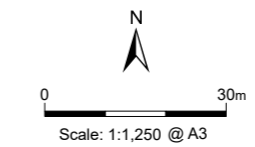
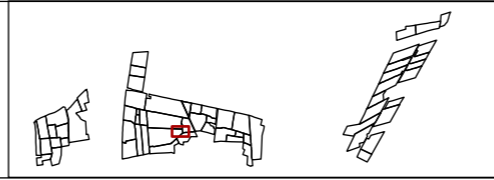

Drawing Number: 05/40648/GEO/5.53	
Created by: AC	Date: 18/06/2025
Checked by: SO	Date: 18/06/2025
Approved by: SO	Date: 18/06/2025





Processed Gradiometer Data – Greyscale Plot - Detailed

Figure  
5.54



Drawing Number: 05/40648/GEO/5.54	
Created by: AC	Date: 18/06/2025
Checked by: SO	Date: 18/06/2025
Approved by: SO	Date: 18/06/2025



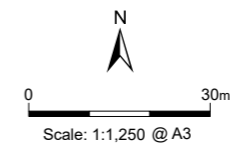
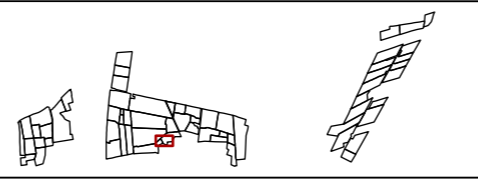

Contains OS data © Crown Copyright and database right 2025  
Contains data from OS Zoomstack



Contains OS data © Crown Copyright and database right 2025  
Contains data from OS Zoomstack

Processed Gradiometer Data – Greyscale Plot - Detailed

Figure  
**5.55**



Drawing Number: 05/40648/GEO/5.55	
Created by: AC	Date: 18/06/2025
Checked by: SO	Date: 18/06/2025
Approved by: SO	Date: 18/06/2025



528000

528200

528400



Contains OS data © Crown Copyright and database right 2025  
Contains data from OS Zoomstack

Processed Gradiometer Data – Greyscale Plot - Detailed

<p>Figure <b>5.56</b></p>			<p>Drawing Number: 05/40648/GEO/5.56</p>	
			<p>Created by: AC      Date: 18/06/2025</p>	
			<p>Checked by: SO      Date: 18/06/2025</p>	
			<p>Approved by: SO      Date: 18/06/2025</p>	

Ordnance Survey data: Crown Copyright. License no. 0100051673

528600

528800

529000

B-2

Queen's Bank

C-2-01

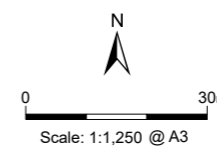

C-2-03

Queen's Bank

Contains OS data © Crown Copyright and database right 2025  
Contains data from OS Zoomstack

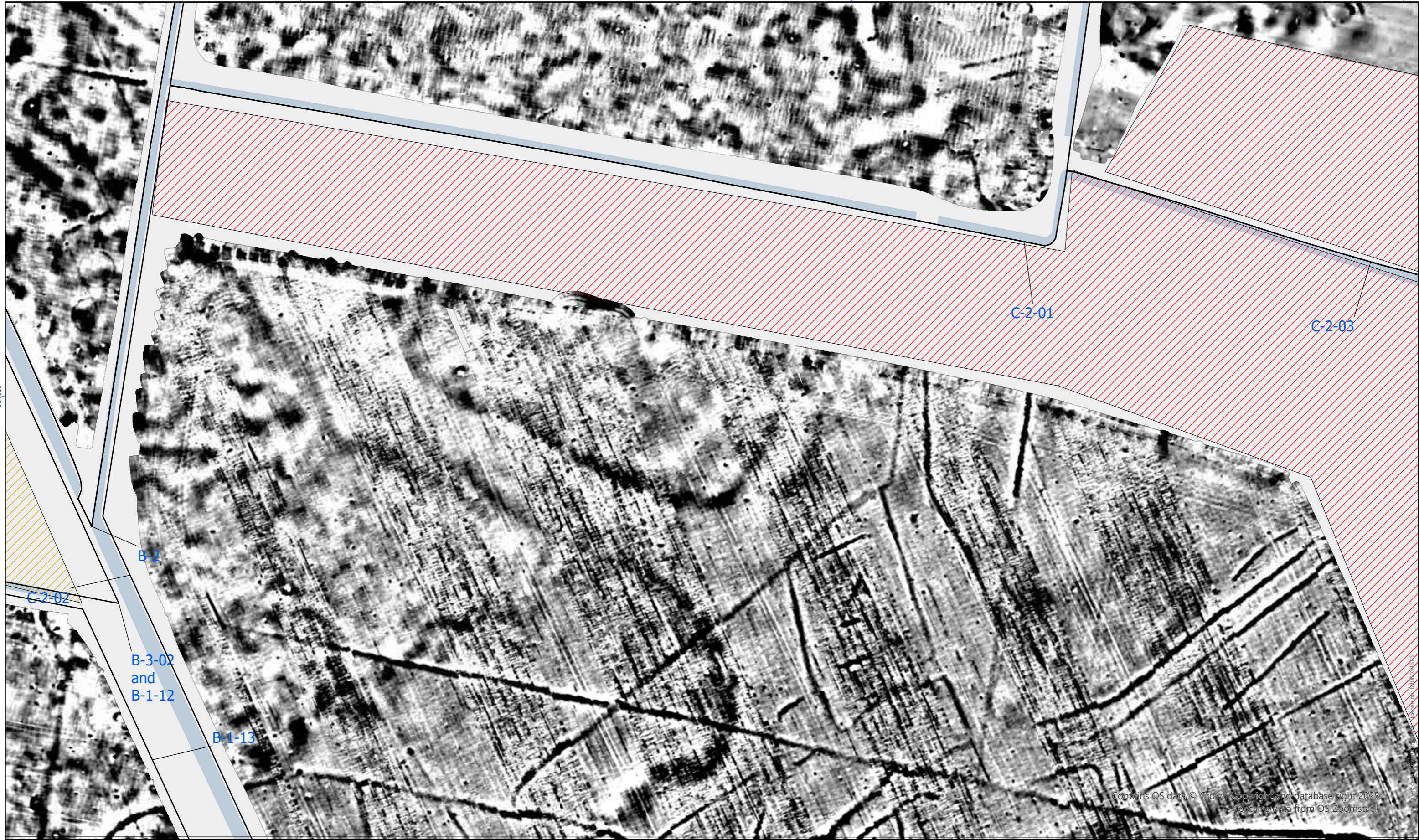
Processed Gradiometer Data – Greyscale Plot - Detailed

Figure 5.57



Drawing Number: 05/40648/GEO/5.57	
Created by: AC	Date: 18/06/2025
Checked by: SO	Date: 18/06/2025
Approved by: SO	Date: 18/06/2025

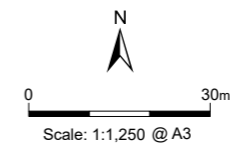
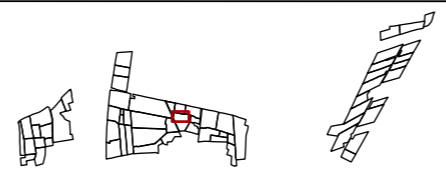





Contains OS data © Crown Copyright and database right 2025  
Contains data from OS Zoomstack

Processed Gradiometer Data – Greyscale Plot - Detailed

Figure 5.58



Drawing Number: 05/40648/GEO/5.58	
Created by: AC	Date: 18/06/2025
Checked by: SO	Date: 18/06/2025
Approved by: SO	Date: 18/06/2025



528600

528800

529000

C-2-02

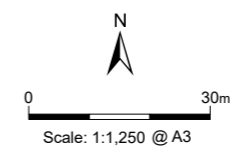

B-1-13

C-2-05

Contains OS data © Crown Copyright and database right 2025  
Contains data from OS Zoomstack

Processed Gradiometer Data – Greyscale Plot - Detailed

Figure 5.59



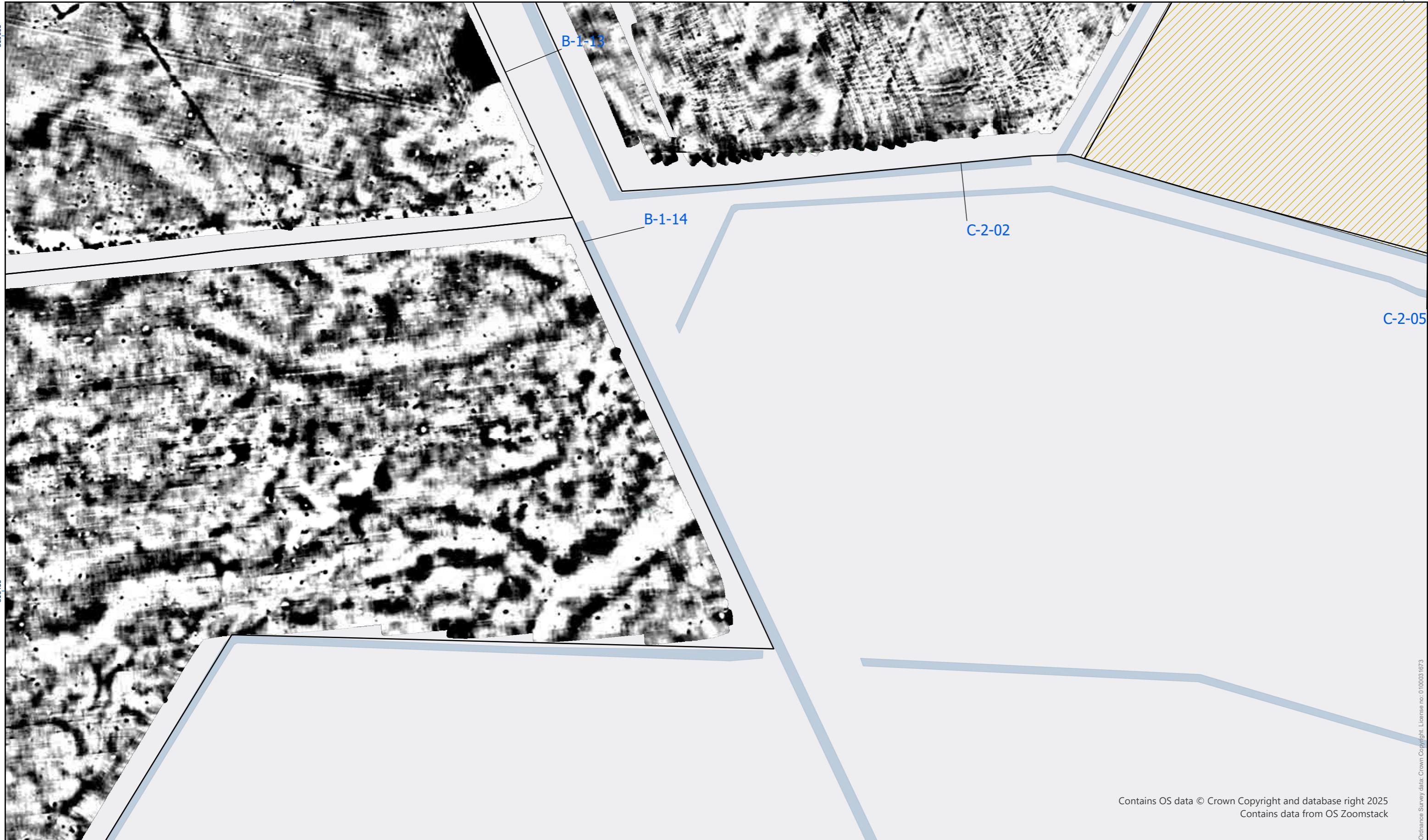
Drawing Number: 05/40648/GEO/5.59	
Created by: AC	Date: 18/06/2025
Checked by: SO	Date: 18/06/2025
Approved by: SO	Date: 18/06/2025



528600

528800

529000



Contains OS data © Crown Copyright and database right 2025  
Contains data from OS Zoomstack

Processed Gradiometer Data – Greyscale Plot - Detailed

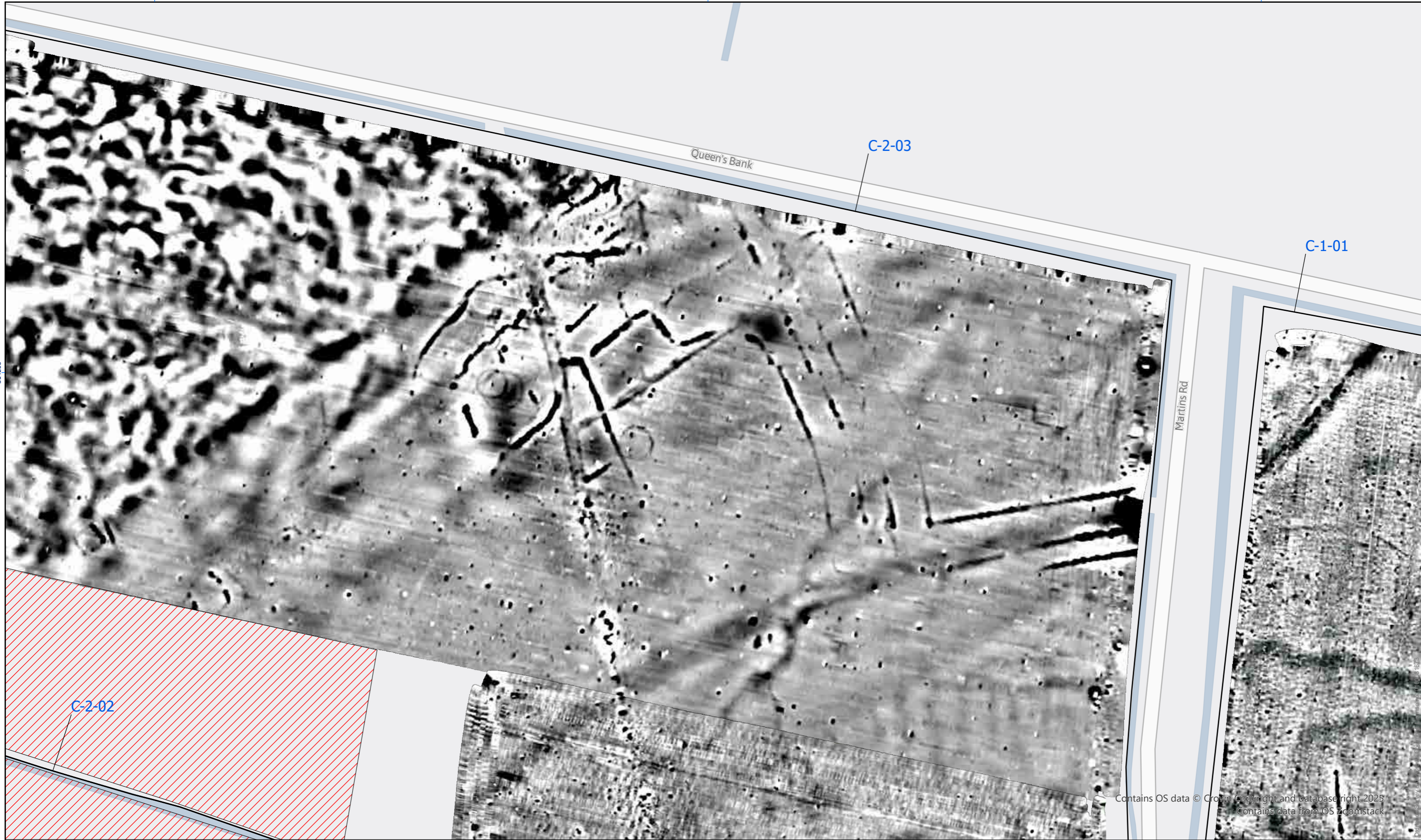
<p>Figure 5.60</p>		<p>Scale: 1:1,250 @ A3</p>	<p>Drawing Number: 05/40648/GEO/5.60</p>	
			<p>Created by: AC      Date: 18/06/2025</p>	
			<p>Checked by: SO      Date: 18/06/2025</p>	
			<p>Approved by: SO      Date: 18/06/2025</p>	

Ordnance Survey data: Crown Copyright. License no. 0100051673

529000

529200

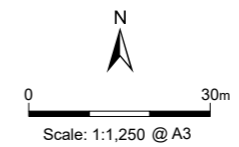
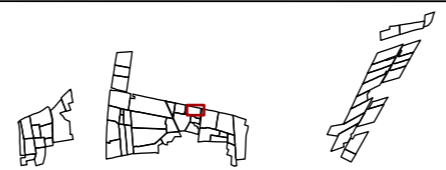

529400



Contains OS data © Crown Copyright and database right 2025  
Contains data from OS Zoomstack

Processed Gradiometer Data – Greyscale Plot - Detailed

Figure 5.61



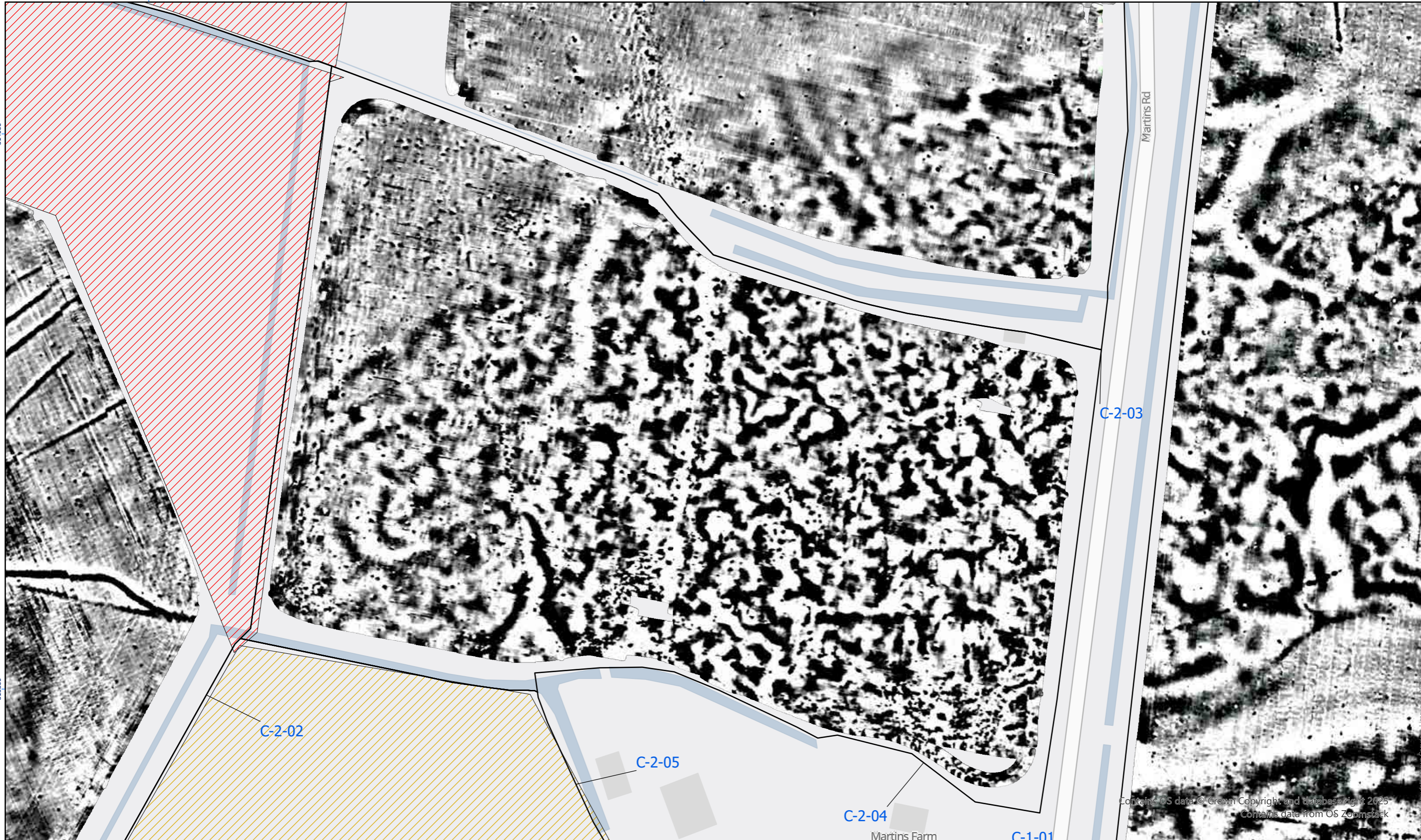
Drawing Number: 05/40648/GEO/5.61	
Created by: AC	Date: 18/06/2025
Checked by: SO	Date: 18/06/2025
Approved by: SO	Date: 18/06/2025



529000

529200

529400



Contains OS data © Crown Copyright and database right 2025  
Contains data from OS Zoomstack

Processed Gradiometer Data – Greyscale Plot - Detailed

<p>Figure 5.62</p>		<p>Scale: 1:1,250 @ A3</p>	<p>Drawing Number: 05/40648/GEO/5.62</p>	
			<p>Created by: AC      Date: 18/06/2025</p>	
			<p>Checked by: SO      Date: 18/06/2025</p>	
			<p>Approved by: SO      Date: 18/06/2025</p>	

529000

529200

529400

C-2-02

C-2-05

C-1-01

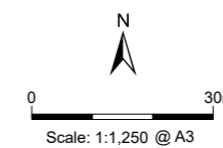

C-1-02

Martins Rd

Contains OS data © Crown Copyright and database right 2025  
Contains data from OS Zoomstack

Processed Gradiometer Data – Greyscale Plot - Detailed

Figure 5.63



Drawing Number: 05/40648/GEO/5.63	
Created by: AC	Date: 18/06/2025
Checked by: SO	Date: 18/06/2025
Approved by: SO	Date: 18/06/2025



Queen's Bank

Queen's Bank

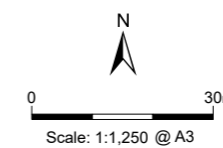
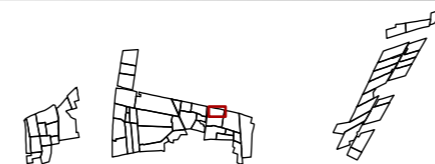

C-1-01

C-1-03

Contains OS data © Crown Copyright and database right 2025  
Contains data from OS Zoenstack

Processed Gradiometer Data – Greyscale Plot - Detailed

Figure 5.64



Drawing Number: 05/40648/GEO/5.64	
Created by: AC	Date: 18/06/2025
Checked by: SO	Date: 18/06/2025
Approved by: SO	Date: 18/06/2025

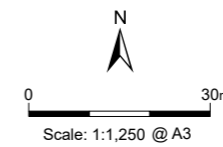
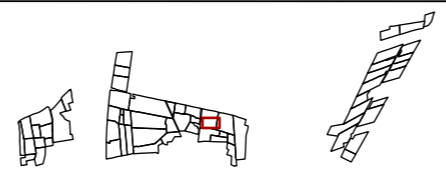





Contains OS data © Crown Copyright and database right 2025  
Contains data from OS Zoomstack

Processed Gradiometer Data – Greyscale Plot - Detailed

Figure 5.65




Drawing Number: 05/40648/GEO/5.65	
Created by: AC	Date: 18/06/2025
Checked by: SO	Date: 18/06/2025
Approved by: SO	Date: 18/06/2025



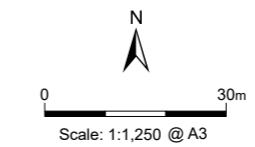
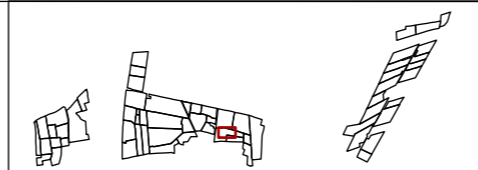

529600

529800



Processed Gradiometer Data – Greyscale Plot - Detailed

Figure 5.66



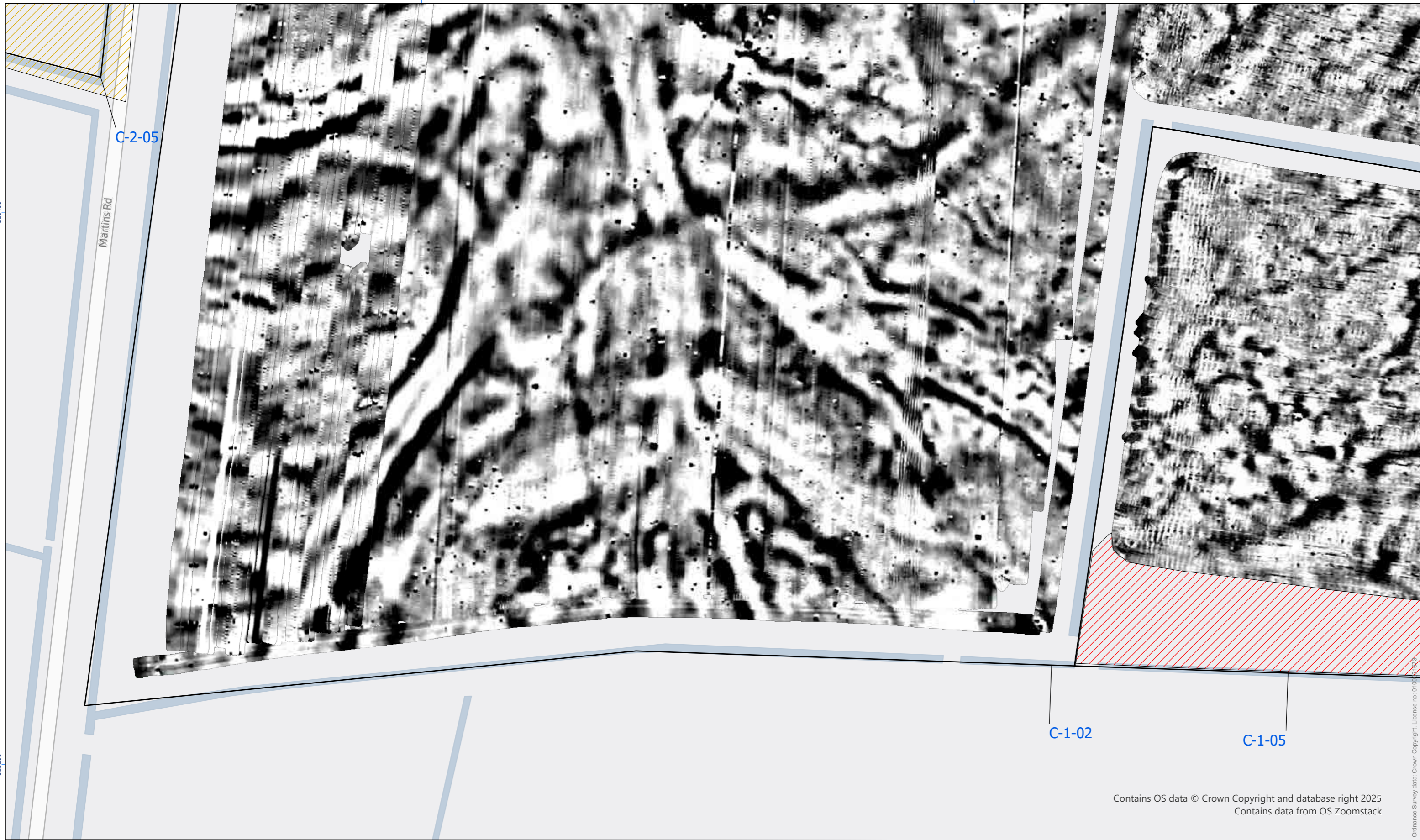
Drawing Number: 05/40648/GEO/5.66	
Created by: AC	Date: 18/06/2025
Checked by: SO	Date: 18/06/2025
Approved by: SO	Date: 18/06/2025



Contains-OS data © Crown Copyright and database right 2025  
Contains data from OS Zoomstack

529400

529600



Contains OS data © Crown Copyright and database right 2025  
Contains data from OS Zoomstack

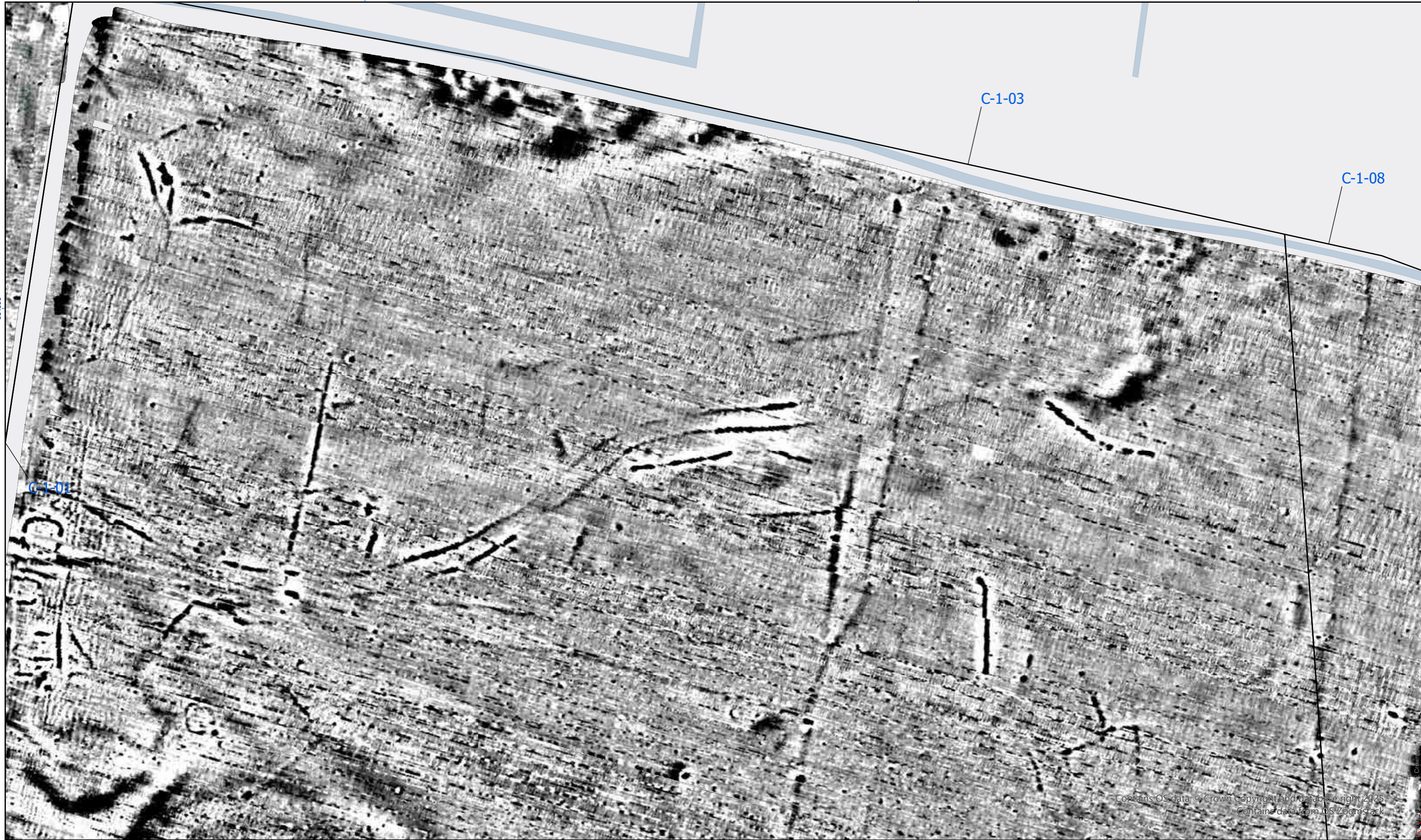
Processed Gradiometer Data – Greyscale Plot - Detailed

<p>Figure 5.67</p>		<p>Scale: 1:1,250 @ A3</p>	<p>Drawing Number: 05/40648/GEO/5.67</p>		
			<p>Created by: AC</p>		<p>Date: 18/06/2025</p>
			<p>Checked by: SO</p>		<p>Date: 18/06/2025</p>
			<p>Approved by: SO</p>		<p>Date: 18/06/2025</p>

Ordnance Survey data: Crown Copyright. License no. 010041872

530000


530200



Contains OS data © Crown Copyright and database right 2025  
Contains data from OS Zoomstack

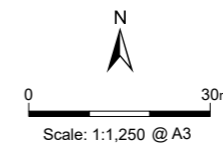
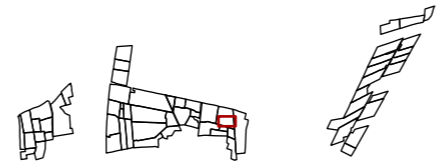

Processed Gradiometer Data – Greyscale Plot - Detailed

<p>Figure 5.68</p>		<p>Scale: 1:1,250 @ A3</p>	<p>Drawing Number: 05/40648/GEO/5.68</p>	
			<p>Created by: AC      Date: 18/06/2025</p>	
			<p>Checked by: SO      Date: 18/06/2025</p>	
<p>Approved by: SO      Date: 18/06/2025</p>				



Processed Gradiometer Data – Greyscale Plot - Detailed

Figure 5.69



Drawing Number: 05/40648/GEO/5.69	
Created by: AC	Date: 18/06/2025
Checked by: SO	Date: 18/06/2025
Approved by: SO	Date: 18/06/2025



Contains OS data © Crown Copyright and database right 2025  
 Contains data from OS Zoomstack

530000

530200

530400

C-1-02

C-1-03

C-1-06

C-1-05

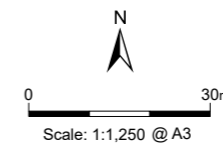
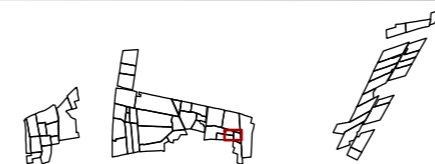
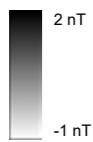
C-1-04

C-1-08

Contains OS data © Crown Copyright and database right 2025  
Contains data from OS Zoomstack

Processed Gradiometer Data – Greyscale Plot - Detailed

Figure 5.70

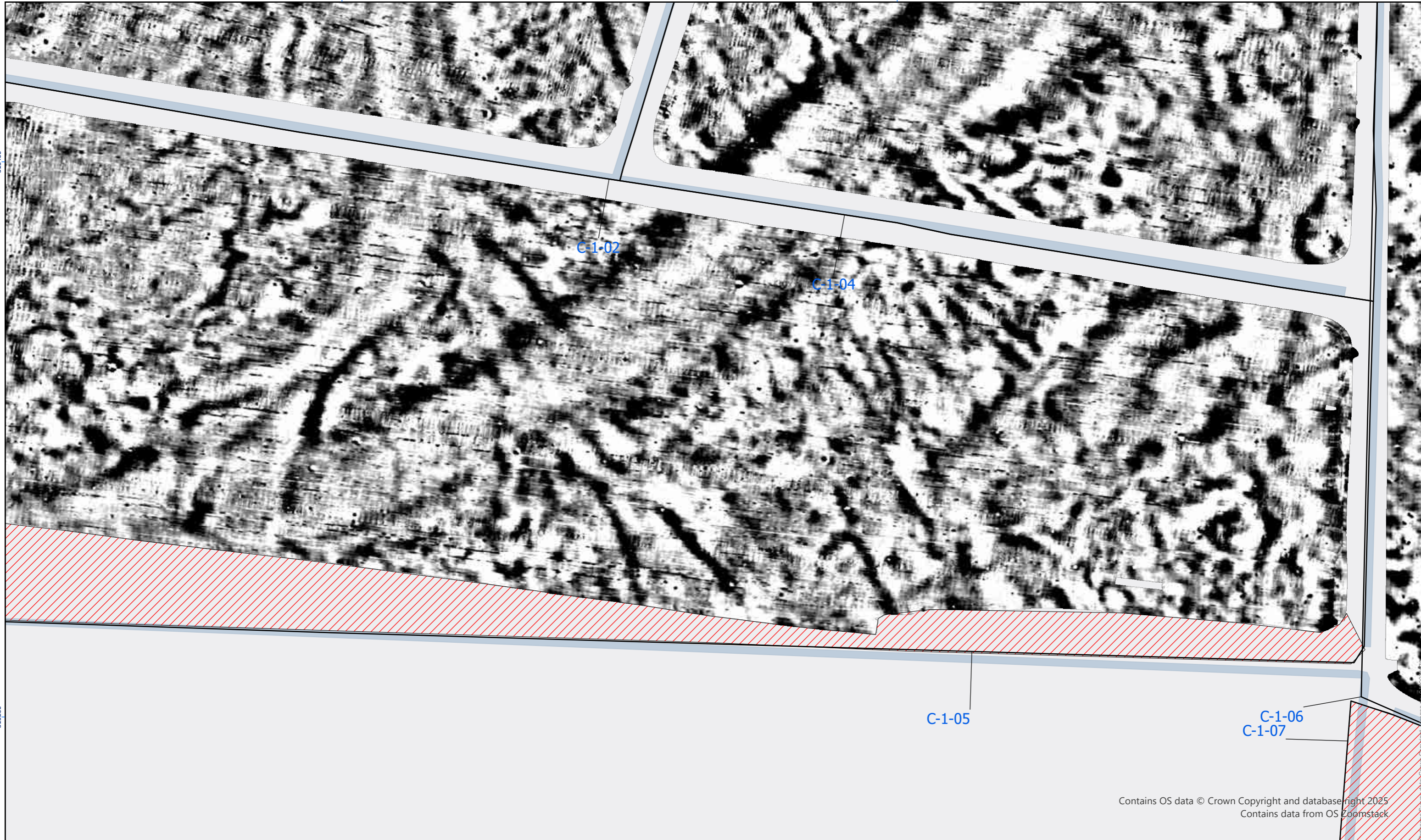


Drawing Number: 05/40648/GEO/5.70	
Created by: AC	Date: 18/06/2025
Checked by: SO	Date: 18/06/2025
Approved by: SO	Date: 18/06/2025



529800

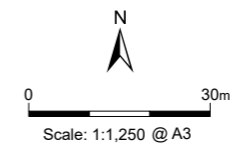
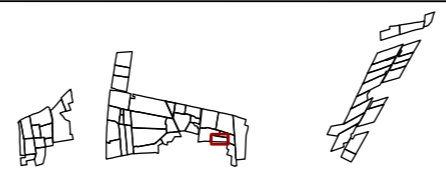

530000



Contains OS data © Crown Copyright and database right 2025  
Contains data from OS Zoomstack

Processed Gradiometer Data – Greyscale Plot - Detailed

Figure 5.71



Drawing Number: 05/40648/GEO/5.71	
Created by: AC	Date: 18/06/2025
Checked by: SO	Date: 18/06/2025
Approved by: SO	Date: 18/06/2025



530400

530600

530800

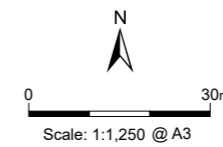
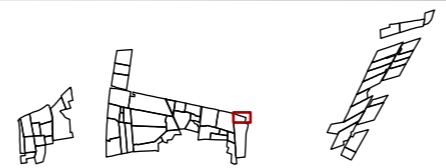



Contains OS data © Crown Copyright and database right 2025  
Contains data from OS Zoomstack

Ordnance Survey data: Crown Copyright. License no. 0100051673

Processed Gradiometer Data – Greyscale Plot - Detailed

Figure 5.72



Drawing Number: 05/40648/GEO/5.72	
Created by: AC	Date: 18/06/2025
Checked by: SO	Date: 18/06/2025
Approved by: SO	Date: 18/06/2025




530400

530600

530800

C-1-08

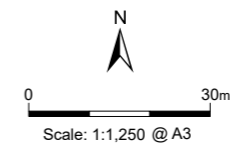
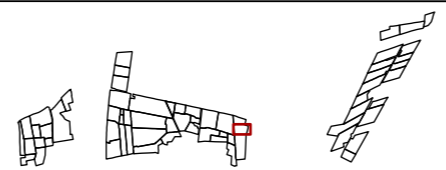

C-1-03



Contains OS data © Crown Copyright and database right 2025  
Contains data from OS Zoomstack

Processed Gradiometer Data – Greyscale Plot - Detailed

Figure 5.73



Drawing Number: 05/40648/GEO/5.73	
Created by: AC	Date: 18/06/2025
Checked by: SO	Date: 18/06/2025
Approved by: SO	Date: 18/06/2025




Ordnance Survey data: Crown Copyright. License no. 0100031673

530400

530600

530800



Contains OS data © Crown Copyright and database right 2025  
Contains data from OS Zoomstack

Processed Gradiometer Data – Greyscale Plot - Detailed


<p>Figure 5.74</p>		<p>Scale: 1:1,250 @ A3</p>	<p>Drawing Number: 05/40648/GEO/5.74</p>	
			<p>Created by: AC      Date: 18/06/2025</p>	
			<p>Checked by: SO      Date: 18/06/2025</p>	
			<p>Approved by: SO      Date: 18/06/2025</p>	

Ordnance Survey data: Crown Copyright. License no. 0100031673

530400

530600

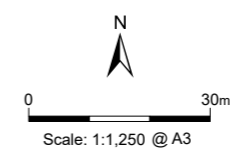
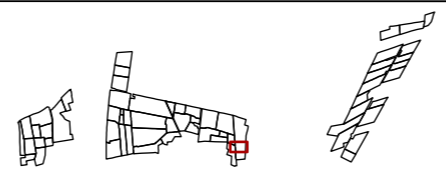

C-1-08



Contains OS data © Crown Copyright and database right 2025  
Contains data from OS Zoomstack

Processed Gradiometer Data – Greyscale Plot - Detailed

Figure 5.75



Drawing Number: 05/40648/GEO/5.75	
Created by: AC	Date: 18/06/2025
Checked by: SO	Date: 18/06/2025
Approved by: SO	Date: 18/06/2025



530200

530400

C-1-07

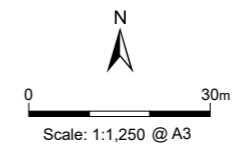
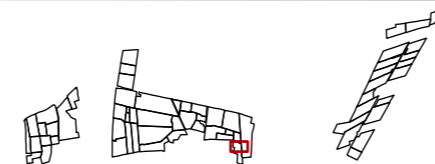

C-1-06

C-1-08

Contains OS data © Crown Copyright and database right 2025  
Contains data from OS Zoomstack

Processed Gradiometer Data – Greyscale Plot - Detailed

Figure 5.76



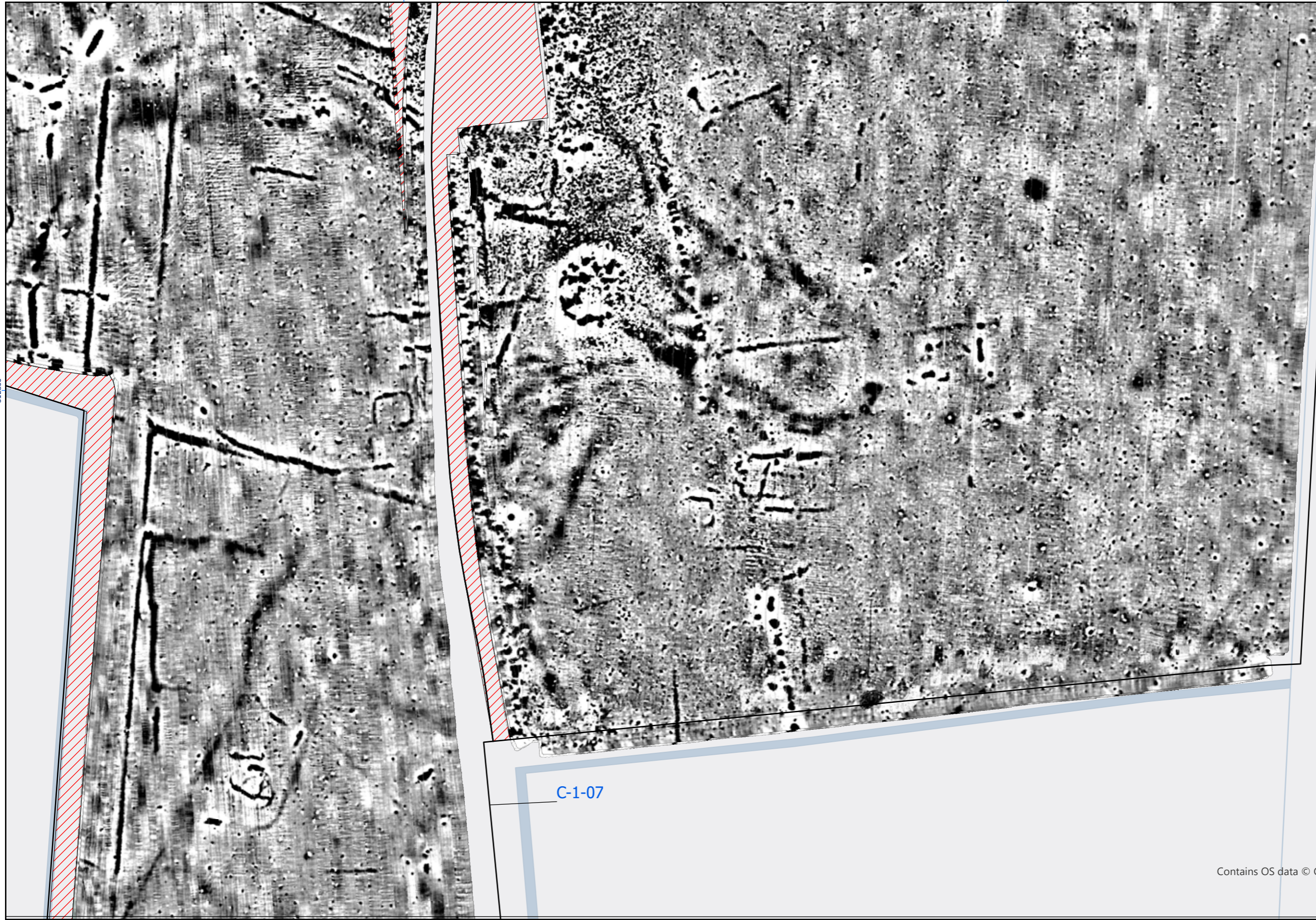
Drawing Number: 05/40648/GEO/5.76	
Created by: AC	Date: 18/06/2025
Checked by: SO	Date: 18/06/2025
Approved by: SO	Date: 18/06/2025



530400

530600

C-1-08

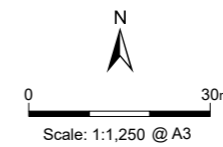
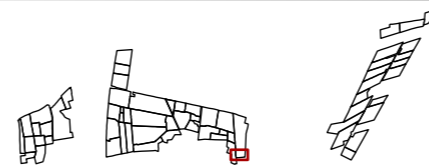



C-1-07

Contains OS data © Crown Copyright and database right 2025  
Contains data from OS Zoomstack

Processed Gradiometer Data – Greyscale Plot - Detailed

Figure 5.77

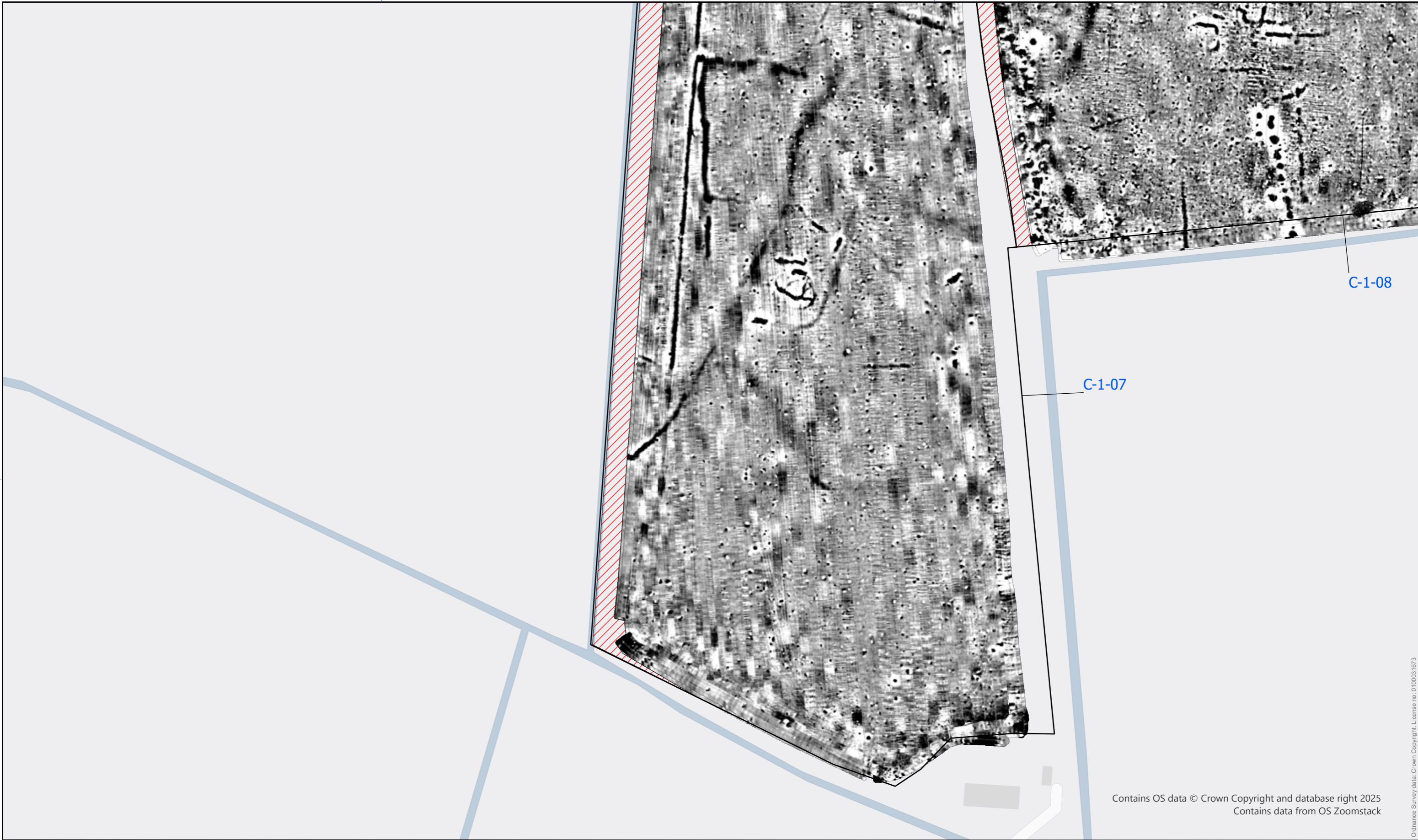


Drawing Number: 05/40648/GEO/5.77	
Created by: AC	Date: 18/06/2025
Checked by: SO	Date: 18/06/2025
Approved by: SO	Date: 18/06/2025



530200

530400



Contains OS data © Crown Copyright and database right 2025  
Contains data from OS Zoomstack

Processed Gradiometer Data – Greyscale Plot - Detailed

<p>Figure 5.78</p>		<p>Scale: 1:1,250 @ A3</p>	<p>Drawing Number: 05/40648/GEO/5.78</p>	
			<p>Created by: AC      Date: 18/06/2025</p>	
			<p>Checked by: SO      Date: 18/06/2025</p>	
			<p>Approved by: SO      Date: 18/06/2025</p>	


Ordnance Survey data: Crown Copyright. License no. 0100031673

534800

535000

535200

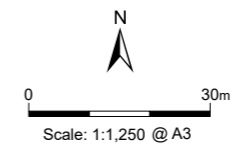
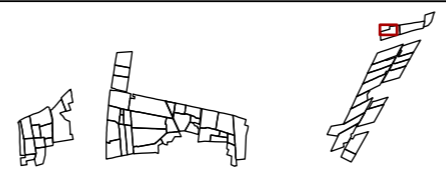

D-1-01



Contains OS data © Crown Copyright and database right 2025  
Contains data from OS Zoomstack

Processed Gradiometer Data – Greyscale Plot - Detailed

Figure 5.79




Drawing Number: 05/40648/GEO/5.79	
Created by: AC	Date: 18/06/2025
Checked by: SO	Date: 18/06/2025
Approved by: SO	Date: 18/06/2025



534800

535000

535200



D-1-01

Contains OS data © Crown Copyright and database right 2025  
Contains data from OS Zoomstack

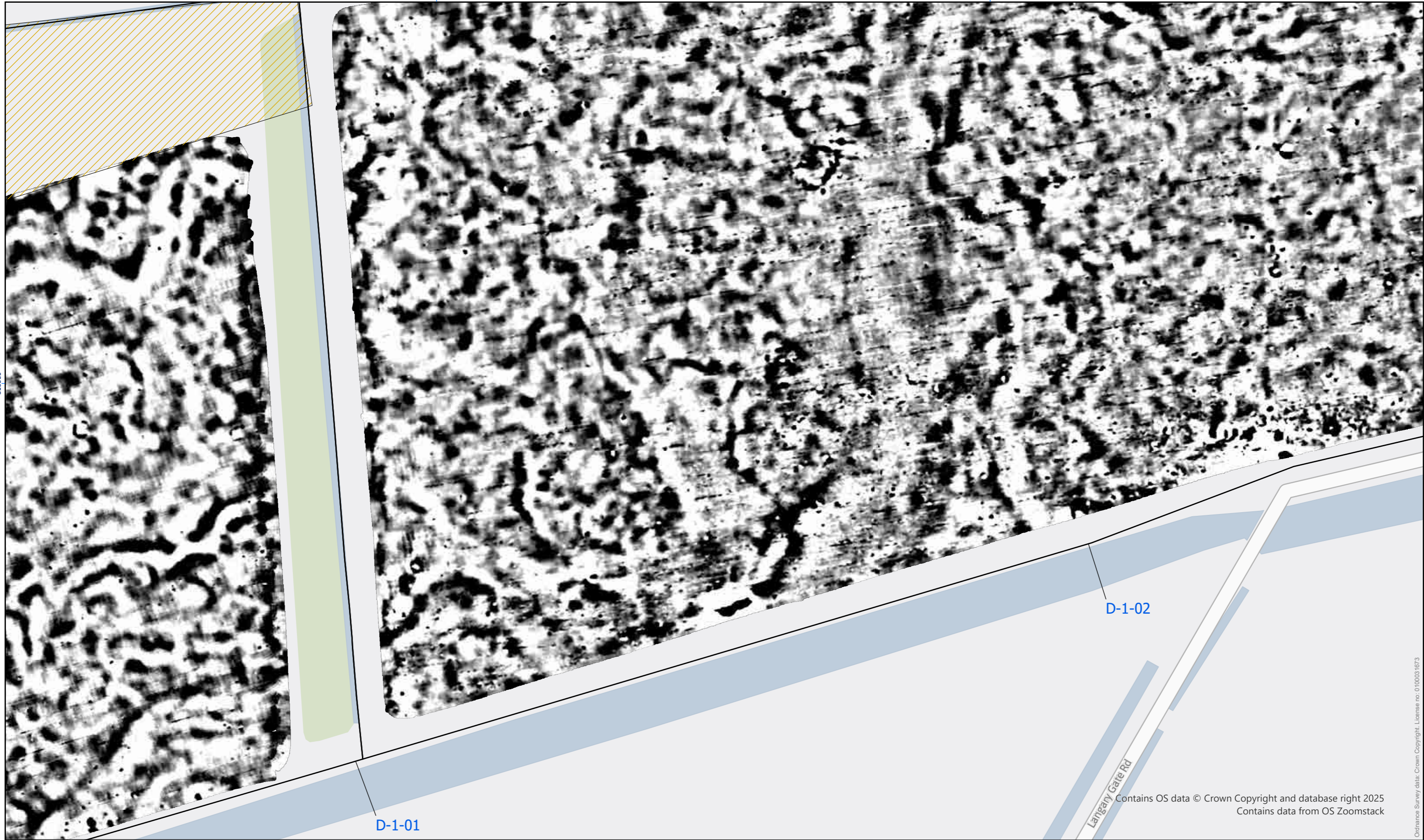
Processed Gradiometer Data – Greyscale Plot - Detailed

<p>Figure 5.80</p>			<p>Drawing Number: 05/40648/GEO/5.80</p>	
			<p>Created by: AC      Date: 18/06/2025</p>	
			<p>Checked by: SO      Date: 18/06/2025</p>	
			<p>Approved by: SO      Date: 18/06/2025</p>	

Ordnance Survey data: Crown Copyright. License no. 0100051673

535400

535600

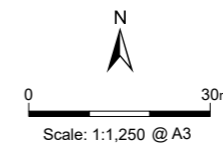
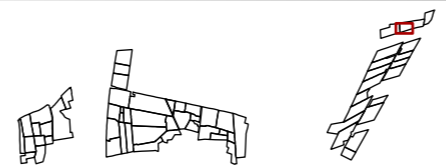



Contains OS data © Crown Copyright and database right 2025  
Contains data from OS Zoomstack

Ordnance Survey data: Crown Copyright. License no. 0100031673

Processed Gradiometer Data – Greyscale Plot - Detailed

Figure 5.81



Drawing Number: 05/40648/GEO/5.81	
Created by: AC	Date: 18/06/2025
Checked by: SO	Date: 18/06/2025
Approved by: SO	Date: 18/06/2025



535400

535600

535800

D-1-02

D-1-01

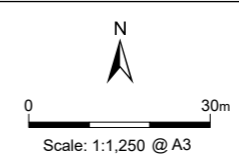
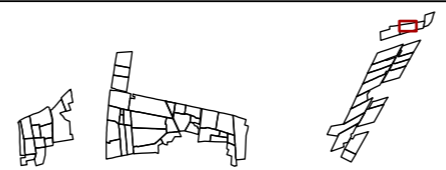

Processed Gradiometer Data – Greyscale Plot - Detailed

Contains OS data © Crown Copyright and database right 2025  
Contains data from OS Zoomstack

Langary Gate

Ordnance Survey data: Crown Copyright. Licence ref: 0100 31 1873

Figure 5.82



Drawing Number: 05/40648/GEO/5.82	
Created by: AC	Date: 18/06/2025
Checked by: SO	Date: 18/06/2025
Approved by: SO	Date: 18/06/2025



536000

536200

D-1-02

D-1-03

Langany Gate Rd

Travellers Rest

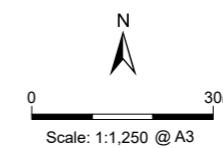

Langany Gate Rd

Langany Gate Rd

Contains OS data © Crown Copyright and database right 2025  
Contains data from OS Zoomstack

Processed Gradiometer Data – Greyscale Plot - Detailed

Figure 5.83

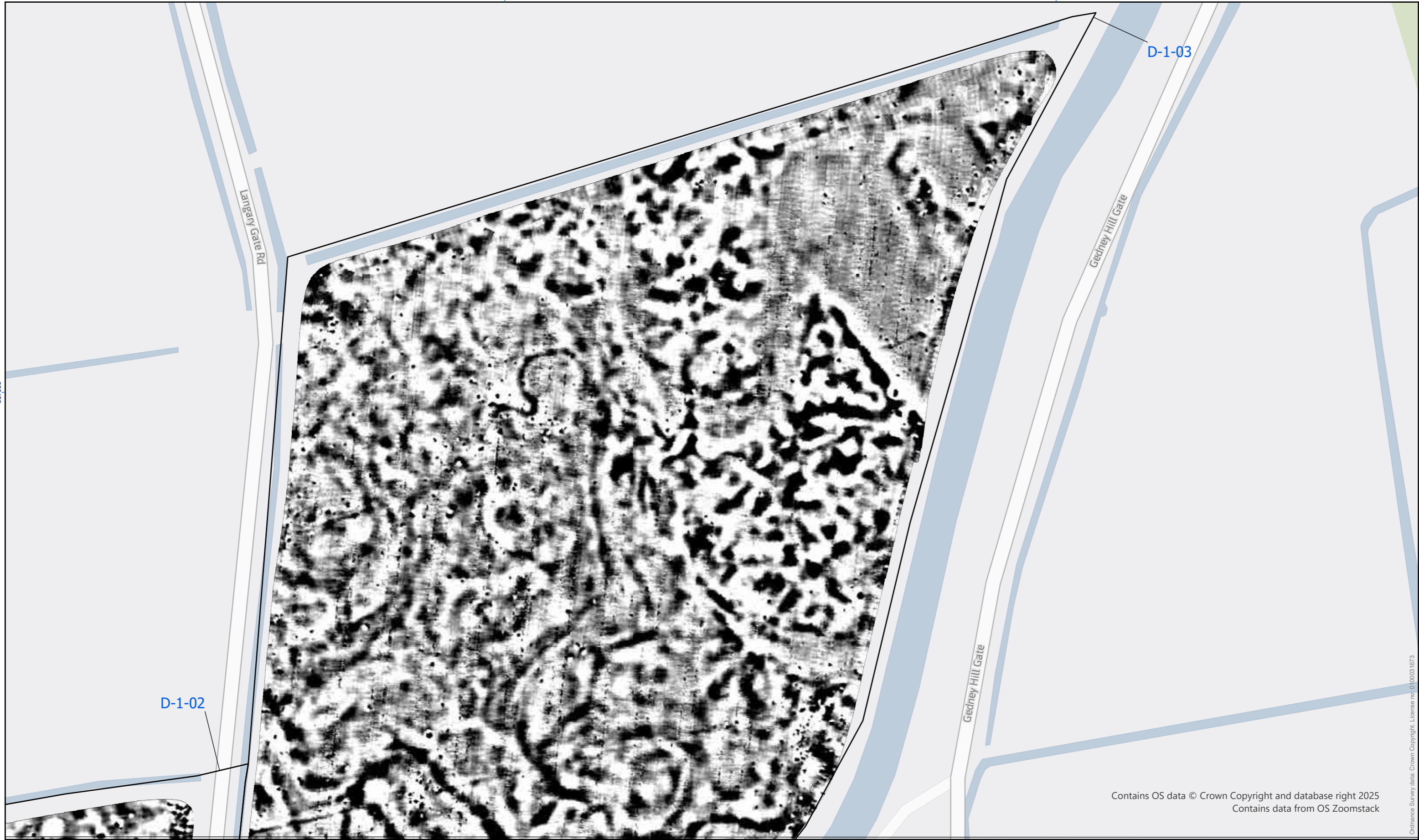


Drawing Number: 05/40648/GEO/5.83	
Created by: AC	Date: 18/06/2025
Checked by: SO	Date: 18/06/2025
Approved by: SO	Date: 18/06/2025



536200

536400



317000

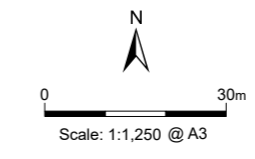
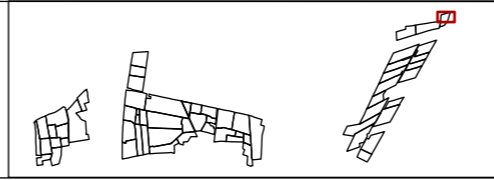
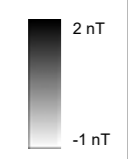
D-1-02

D-1-03

Contains OS data © Crown Copyright and database right 2025  
Contains data from OS Zoomstack

Processed Gradiometer Data – Greyscale Plot - Detailed

Figure 5.84



Drawing Number: 05/40648/GEO/5.84	
Created by: AC	Date: 18/06/2025
Checked by: SO	Date: 18/06/2025
Approved by: SO	Date: 18/06/2025



534800

535000

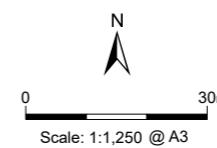
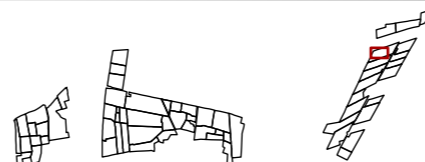

D-3-01

D-3-02

Contains OS data © Crown Copyright and database right 2025  
Contains data from OS Zoomstack

Processed Gradiometer Data – Greyscale Plot - Detailed

Figure 5.85



Drawing Number: 05/40648/GEO/5.85	
Created by: AC	Date: 18/06/2025
Checked by: SO	Date: 18/06/2025
Approved by: SO	Date: 18/06/2025



535000

535200

535400

D-3-01

D-2-01

D-2-02

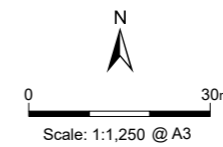
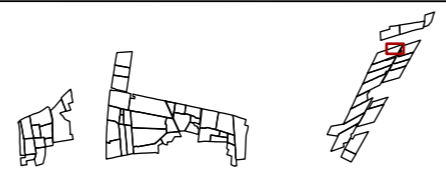

Canisaly Gate Rd



Contains OS data © Crown Copyright and database right 2025  
Contains data from OS Zoomstack

Processed Gradiometer Data – Greyscale Plot - Detailed

Figure 5.86



Drawing Number: 05/40648/GEO/5.86	
Created by: AC	Date: 18/06/2025
Checked by: SO	Date: 18/06/2025
Approved by: SO	Date: 18/06/2025




535600

535800

D-2-01

Langany Gate Rd

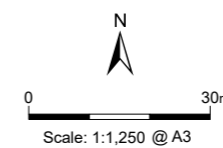

316200



Contains OS data © Crown Copyright and database right 2025  
Contains data from OS Zoomstack

Processed Gradiometer Data – Greyscale Plot - Detailed

Figure 5.87



Drawing Number: 05/40648/GEO/5.87	
Created by: AC	Date: 18/06/2025
Checked by: SO	Date: 18/06/2025
Approved by: SO	Date: 18/06/2025



534600

534800

535000

D-3-01

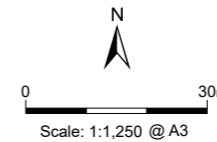
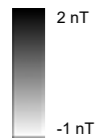
D-3-02

D-3-03

Contains OS data © Crown Copyright and database right 2025  
Contains data from OS Zoomstack

Processed Gradiometer Data – Greyscale Plot - Detailed

Figure 5.88



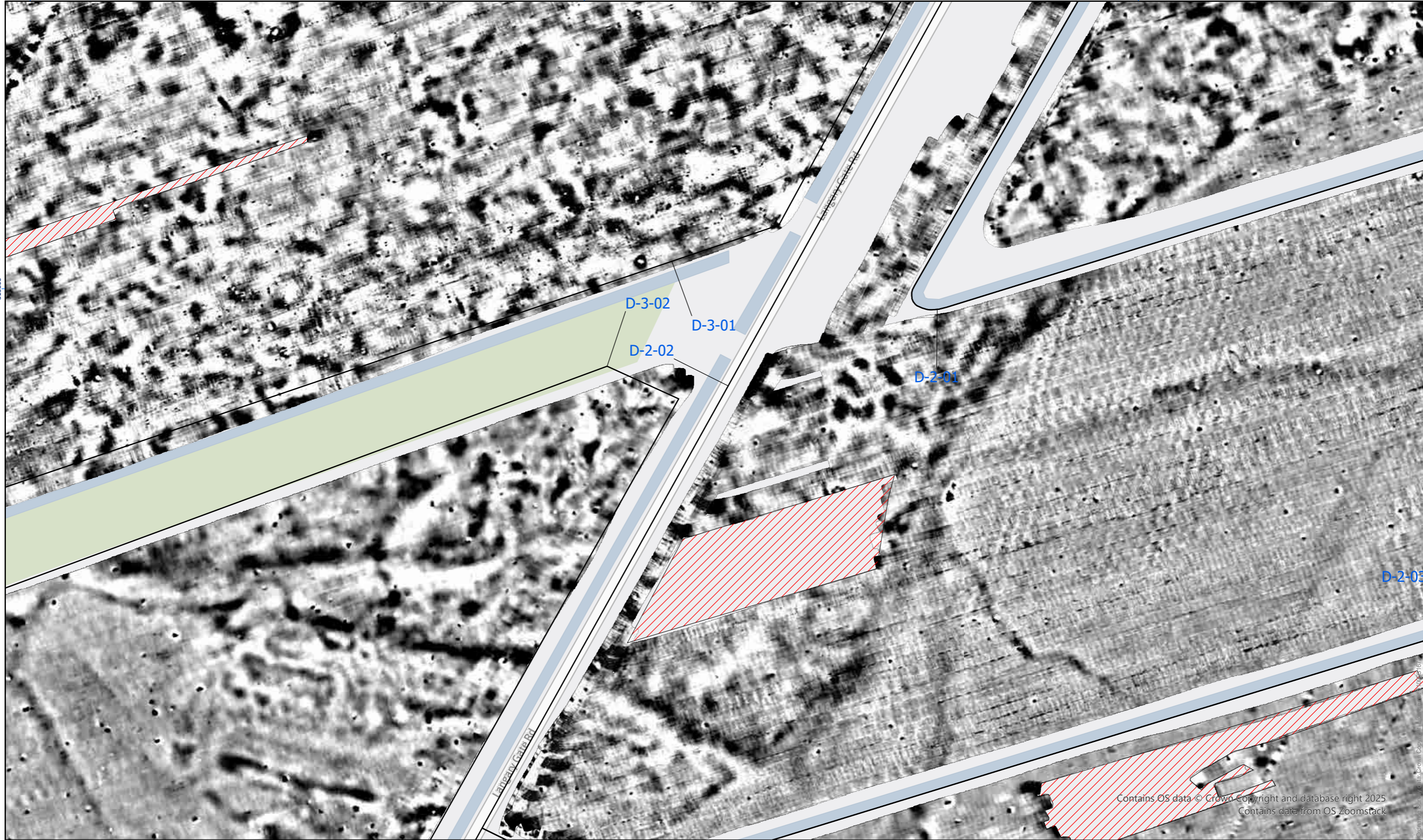
Drawing Number: 05/40648/GEO/5.88	
Created by: AC	Date: 18/06/2025
Checked by: SO	Date: 18/06/2025
Approved by: SO	Date: 18/06/2025



535000

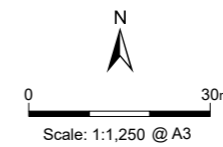
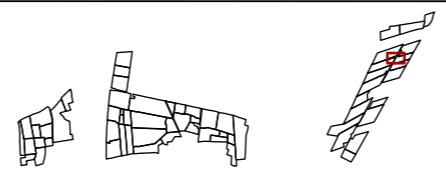

535200

535400



Processed Gradiometer Data – Greyscale Plot - Detailed

Figure 5.89

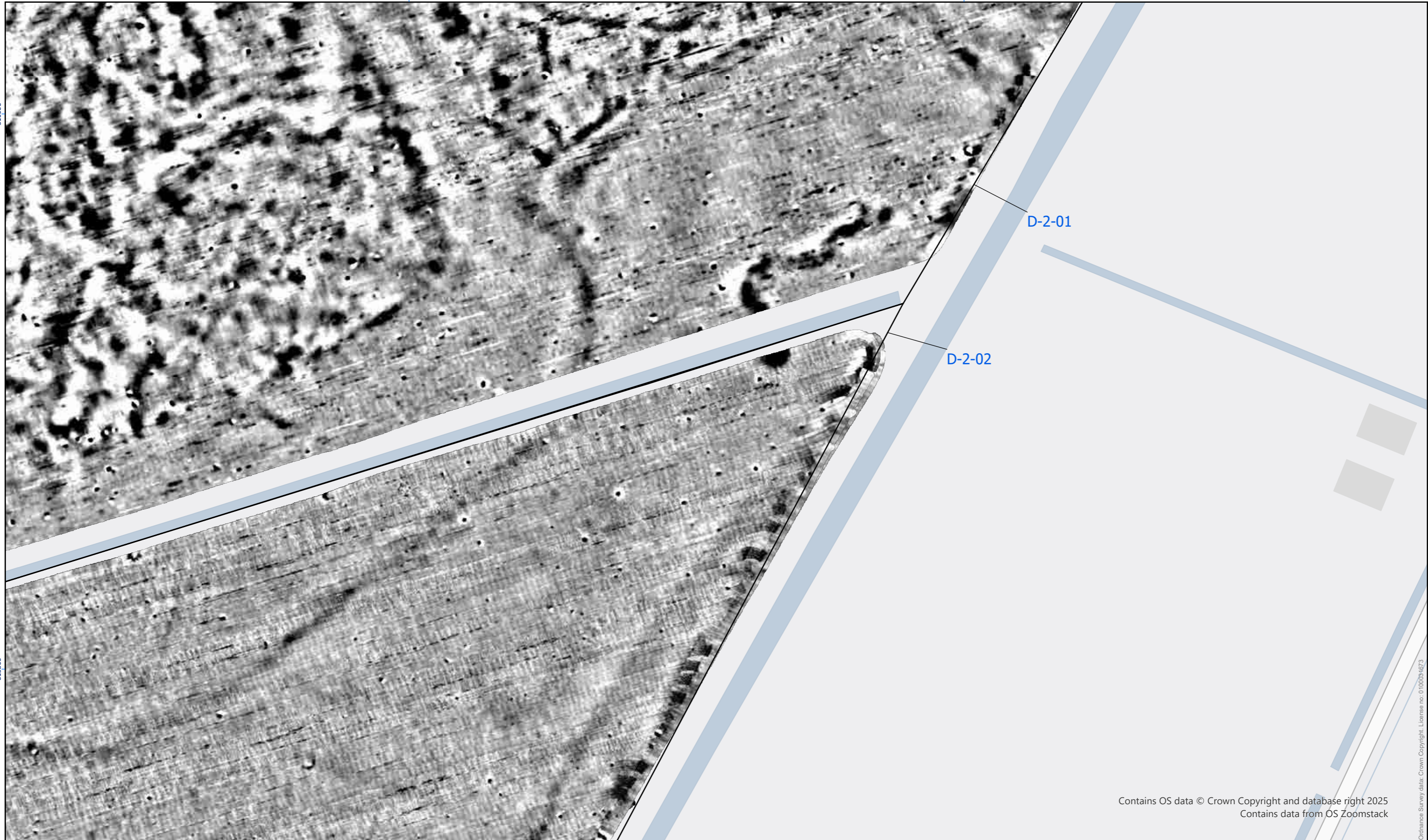


Drawing Number: 05/40648/GEO/5.89	
Created by: AC	Date: 18/06/2025
Checked by: SO	Date: 18/06/2025
Approved by: SO	Date: 18/06/2025



535600

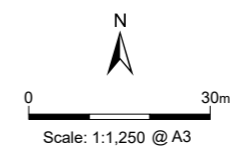

535800



Contains OS data © Crown Copyright and database right 2025  
Contains data from OS Zoomstack

Processed Gradiometer Data – Greyscale Plot - Detailed

Figure 5.90




Drawing Number: 05/40648/GEO/5.90	
Created by: AC	Date: 18/06/2025
Checked by: SO	Date: 18/06/2025
Approved by: SO	Date: 18/06/2025



534400

534600

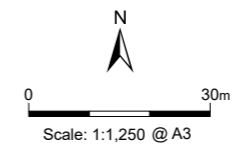
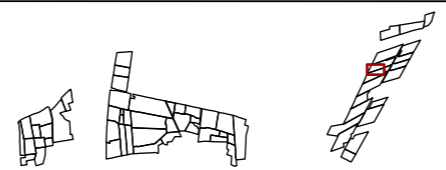

534800



Contains OS data © Crown Copyright and database right 2025  
Contains data from OS Zoomstack

Processed Gradiometer Data – Greyscale Plot - Detailed

Figure 5.91

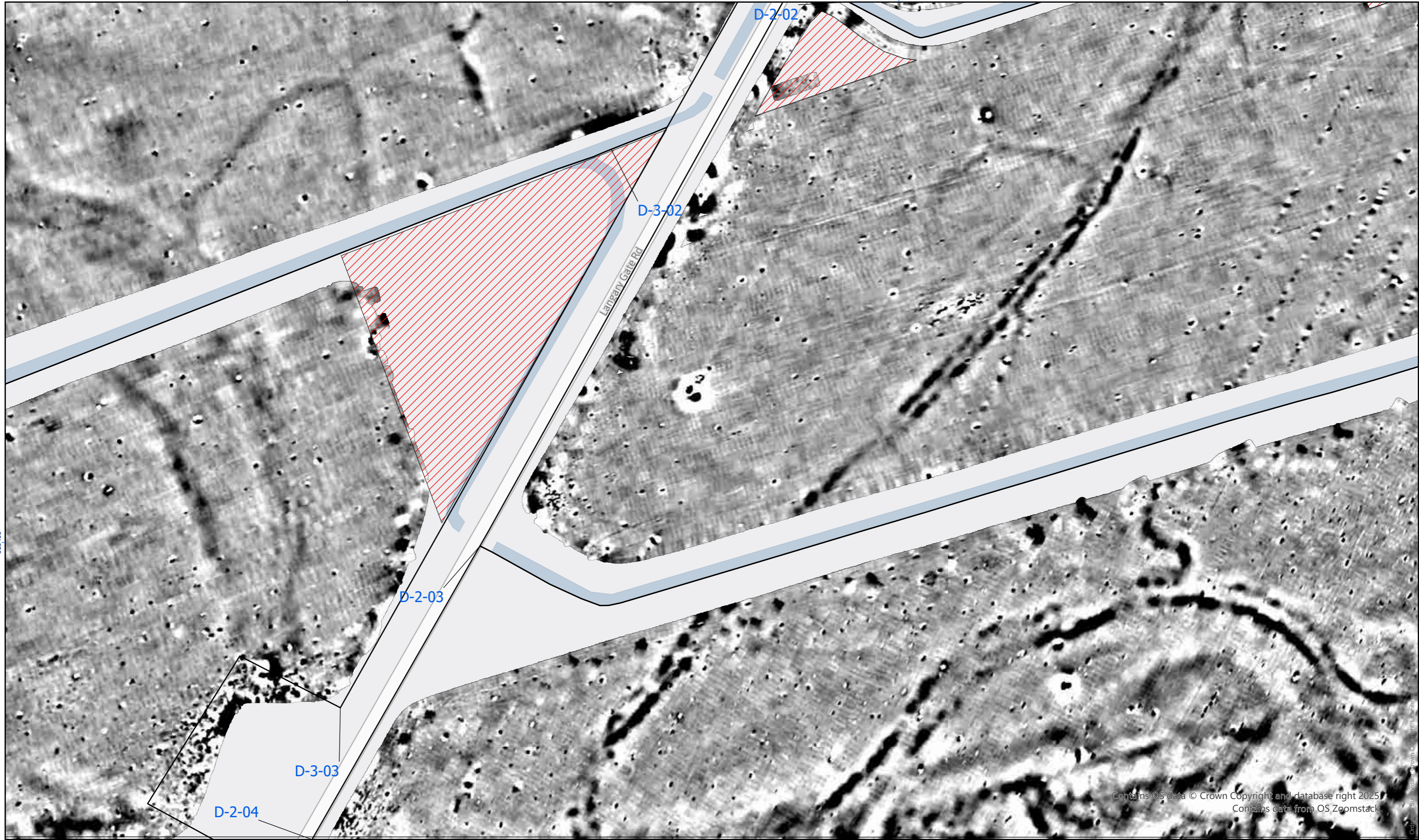


Drawing Number: 05/40648/GEO/5.91	
Created by: AC	Date: 18/06/2025
Checked by: SO	Date: 18/06/2025
Approved by: SO	Date: 18/06/2025



535000

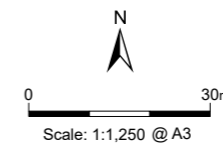
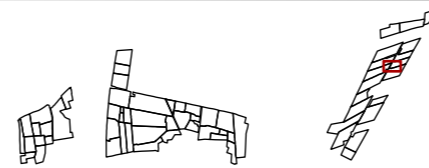

535200



Contains OS data © Crown Copyright and database right 2025  
Contains data from OS Zoomstack

Processed Gradiometer Data – Greyscale Plot - Detailed

Figure 5.92



Drawing Number: 05/40648/GEO/5.92	
Created by: AC	Date: 18/06/2025
Checked by: SO	Date: 18/06/2025
Approved by: SO	Date: 18/06/2025

